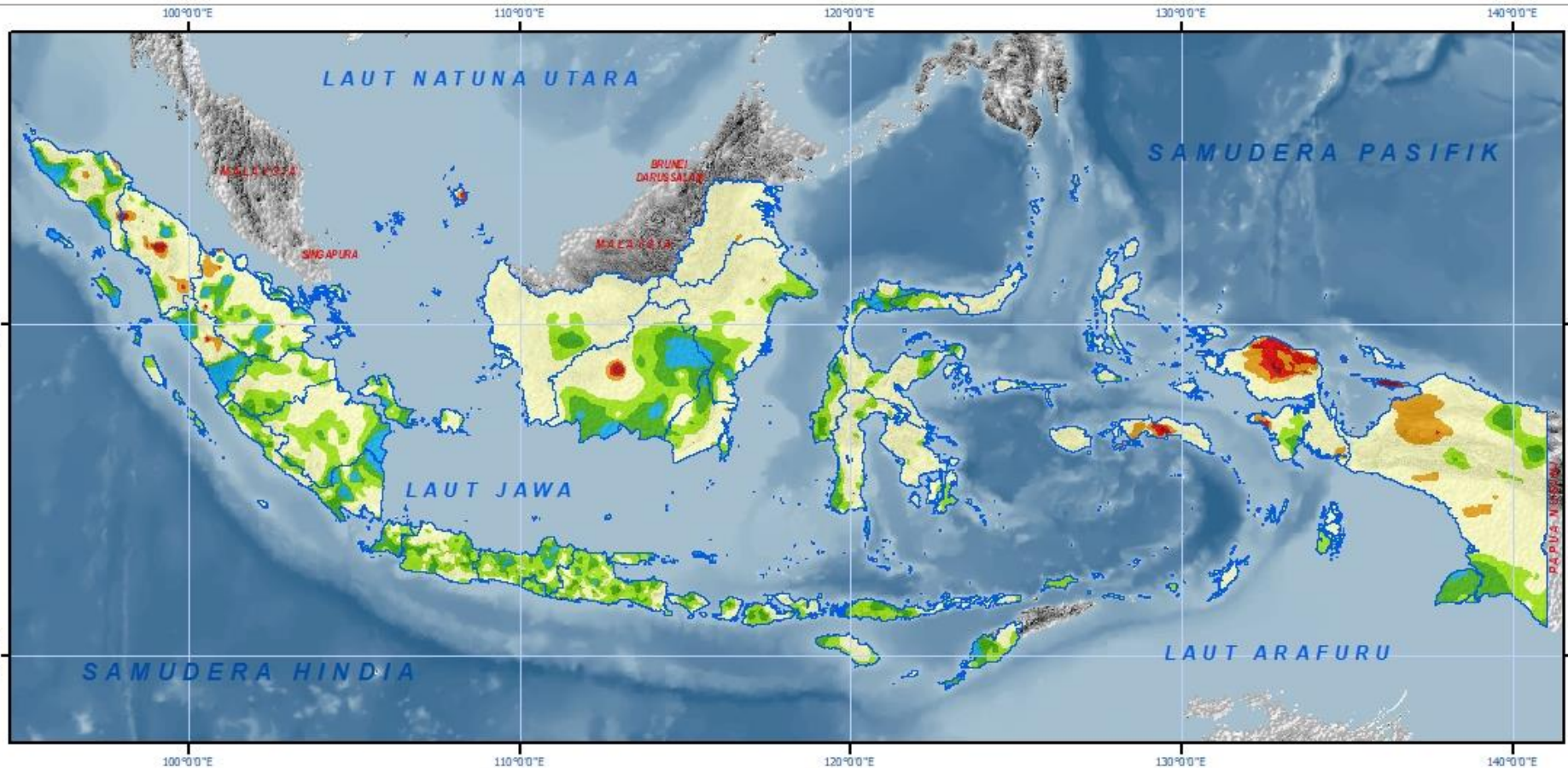


**MONITORING KEKERINGAN
DI INDONESIA
DENGAN METODE SPI**



BIDANG ANALISIS VARIABILITAS IKLIM
Update 31 Juli 2022

BMKG












**3-MONTH STANDARDIZED PRECIPITATION INDEX (SPI)
INDEKS PRE SIPITASI TERSTANDARISASI (SPI) 3 BULAN AN
MEI - JULI 2022
INDONESIA**



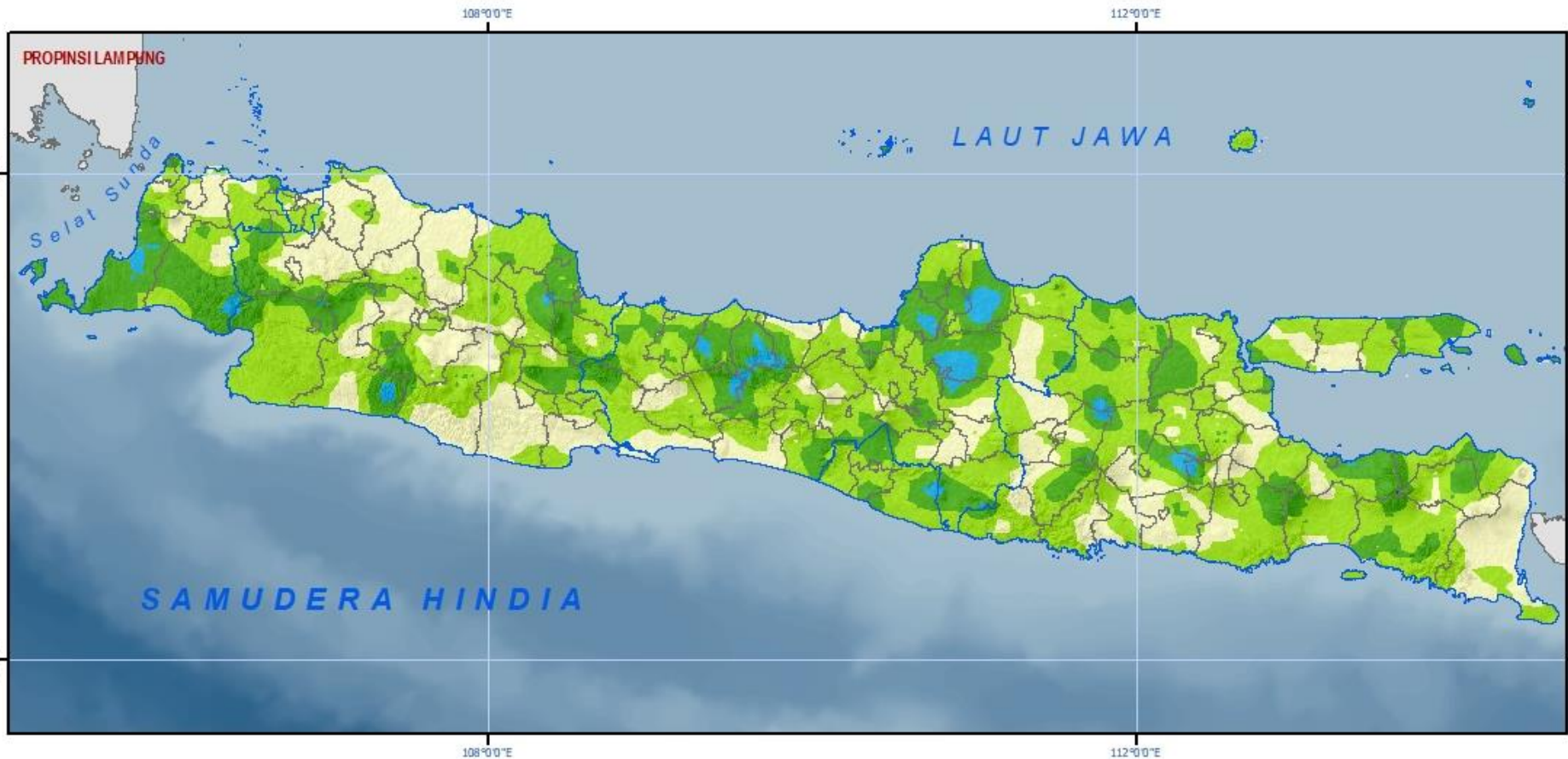
BADAN METEOROLOGI KLIMATOLOGI DAN GEOFISKA

INFORMATION/ KETERANGAN :

	Province Boundary/Batas Propinsi		
	Extremely Dry Sangat Kering		Moderately Wet Agak Basah
	Severly Dry Kering		Very Wet Basah
	Moderately Dry Agak Kering		Extremely Wet Sangat Basah
	Near Normal Normal		



Sumber Data :
1. Data Curah Hujan Bulanan BMKG
2. Peta Rupabumi BIG Skala 1 : 250.000












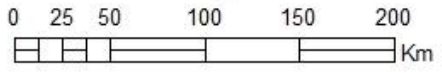
**1-MONTH STANDARDIZED PRE CIPITATION INDE X (SPI)
INDE K S PRE SIPITASI TERSTANDARISASI (SPI) 3 BULAN AN
MEI - JULI 2022
JAWA**



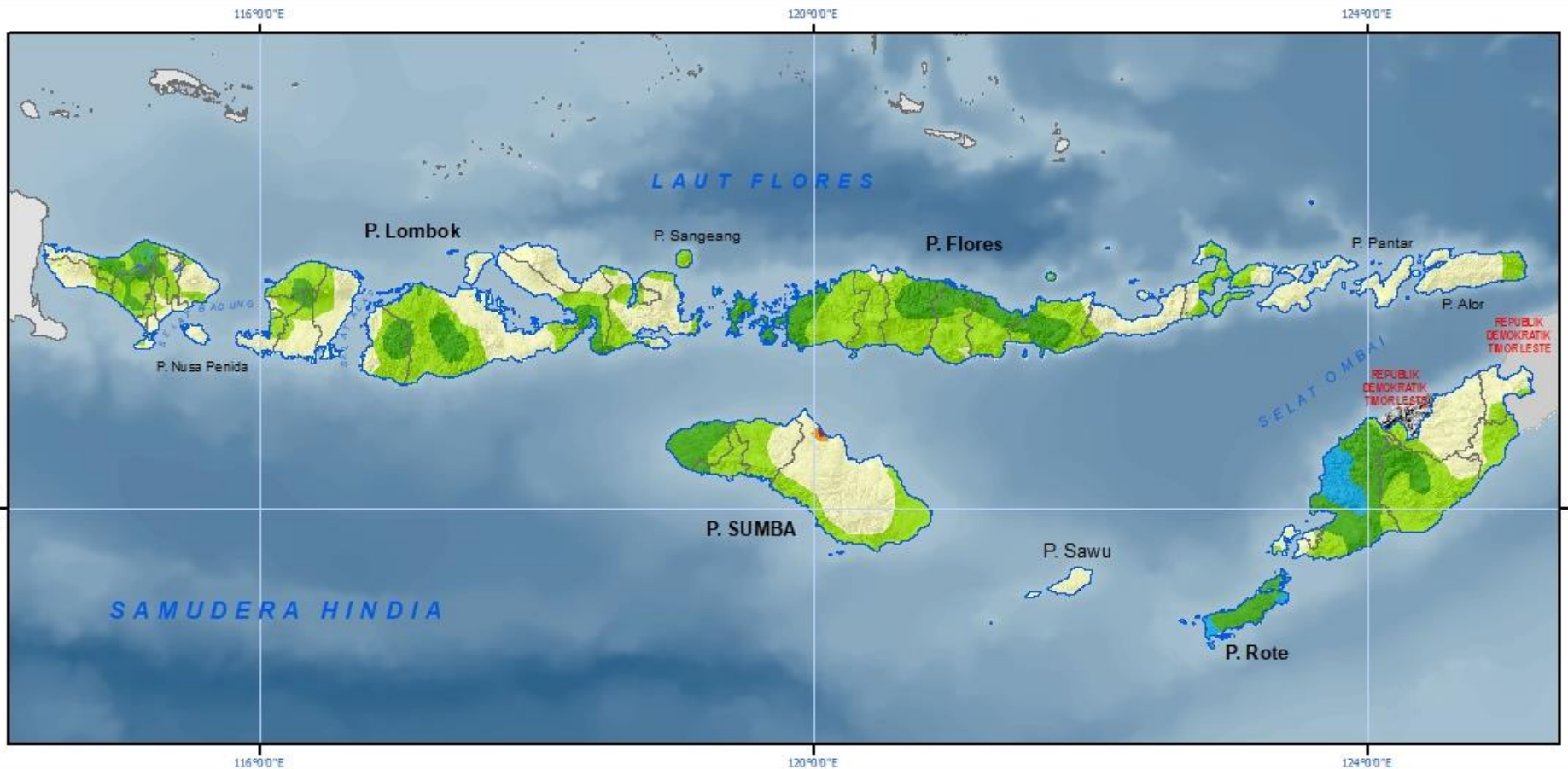
BADAN ME TE OROLOGI KLIMATOLOGI DAN GE OFISKA

INFORMATION/ KETERANGAN :

	Province Boundary Batas Propinsi		Extremely Dry Sangat Kering
	District Baoundary Batas Kabupaten		Severly Dry Kering
			Moderately Dry Agak Kering
			Near Normal Normal
			Moderately Wet Agak Basah
			Very Wet Basah
			Extremely Wet Sangat Basah



Sumber Data :
1. Data Curah Hujan Bulanan BMKG
2. Peta Rupabumi BIG Skala 1 : 250.000












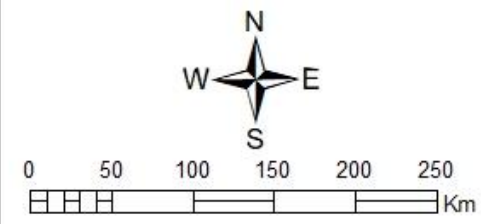
**1-MONTH STANDARDIZED PRECIPITATION INDEX (SPI)
 INDEKS PRECIPITASI TERSTANDARISASI (SPI) 3 BULANAN
 MEI - JULI 2022
 BALIDAN NUSA TENGGARA**



BADAN METEOROLOGI KLIMATOLOGI DAN GEOFISKA

INFORMATION/ KETERANGAN :

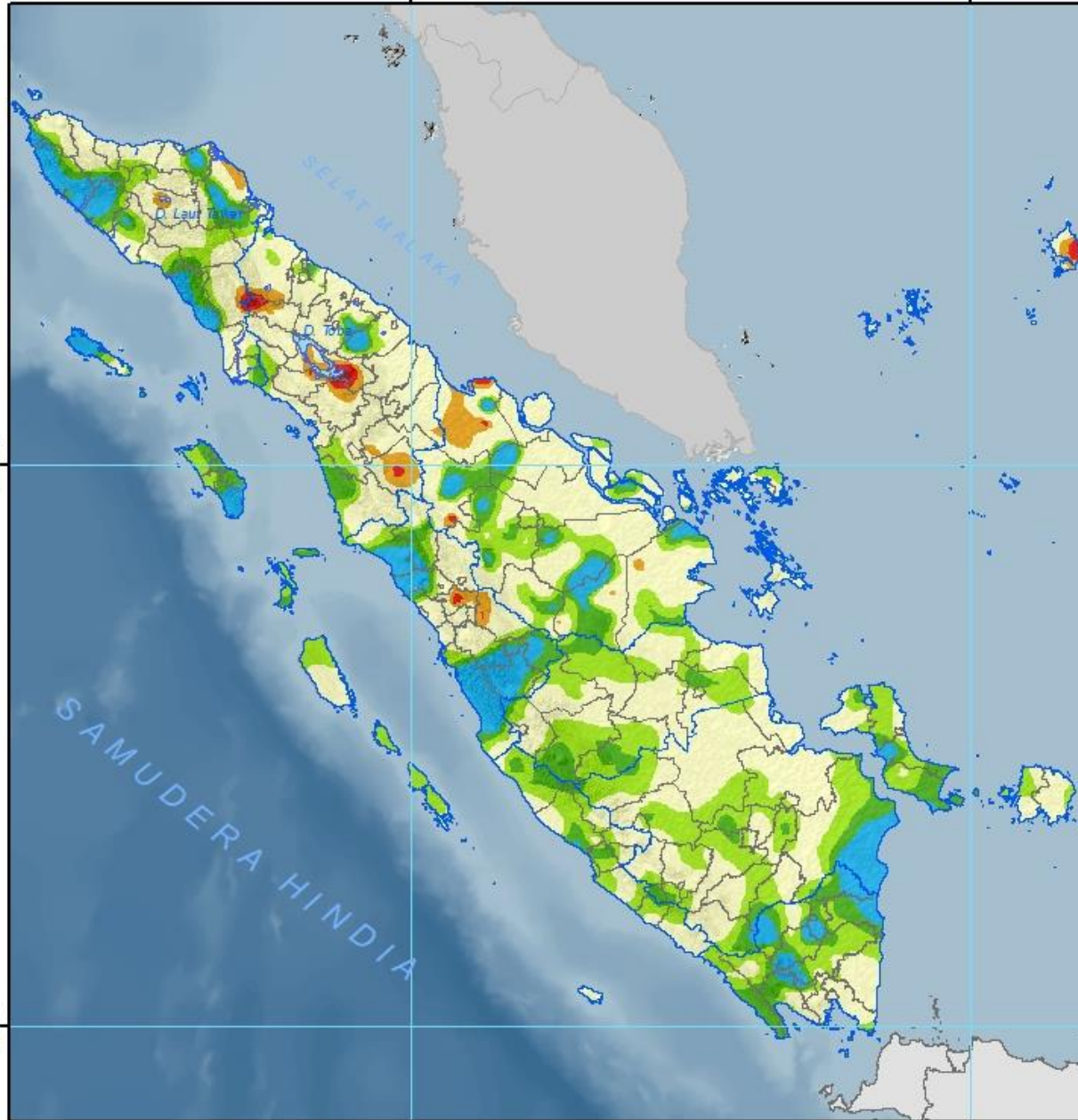
	Province Boundary Batas Propinsi		Extremely Dry Sangat Kering
	District Boundary Batas Kabupaten		Severly Dry Kering
			Moderately Dry Agak Kering
			Near Normal Normal
			Moderately Wet Agak Basah
			Very Wet Basah
			Extremely Wet Sangat Basah



Sumber Data :
 1. Data Curah Hujan Bulanan BMKG
 2. Peta Rupabumi BIG Skala 1 : 250.000

100°0'0"E

107°0'0"E













STANDARDIZED PRECIPITATION INDEX (SPI)
INDEKS PRE SIPITASI TERSTANDARISASI (SPI)
3 BULANAN
MEI - JULI 2022
SUMATERA



BADAN METEOROLOGI KLIMATOLOGI DAN GEOFISIKA

INFORMATION/ KETERANGAN :

	Province Boundary Batas Propinsi		Extremely Dry Sangat Kering
	District Boundary Batas Kabupaten		Severly Dry Kering
			Moderately Dry Agak Kering
			Near Normal Normal
			Moderately Wet Agak Basah
			Very Wet Basah
			Extremely Wet Sangat Basah



Sumber Data :

1. Data Curah Hujan Bulanan BMKG
2. Peta Rupabumi BIG Skala 1 : 250.000

100°0'0"E

107°0'0"E

1°13'1"N

1°13'0"N

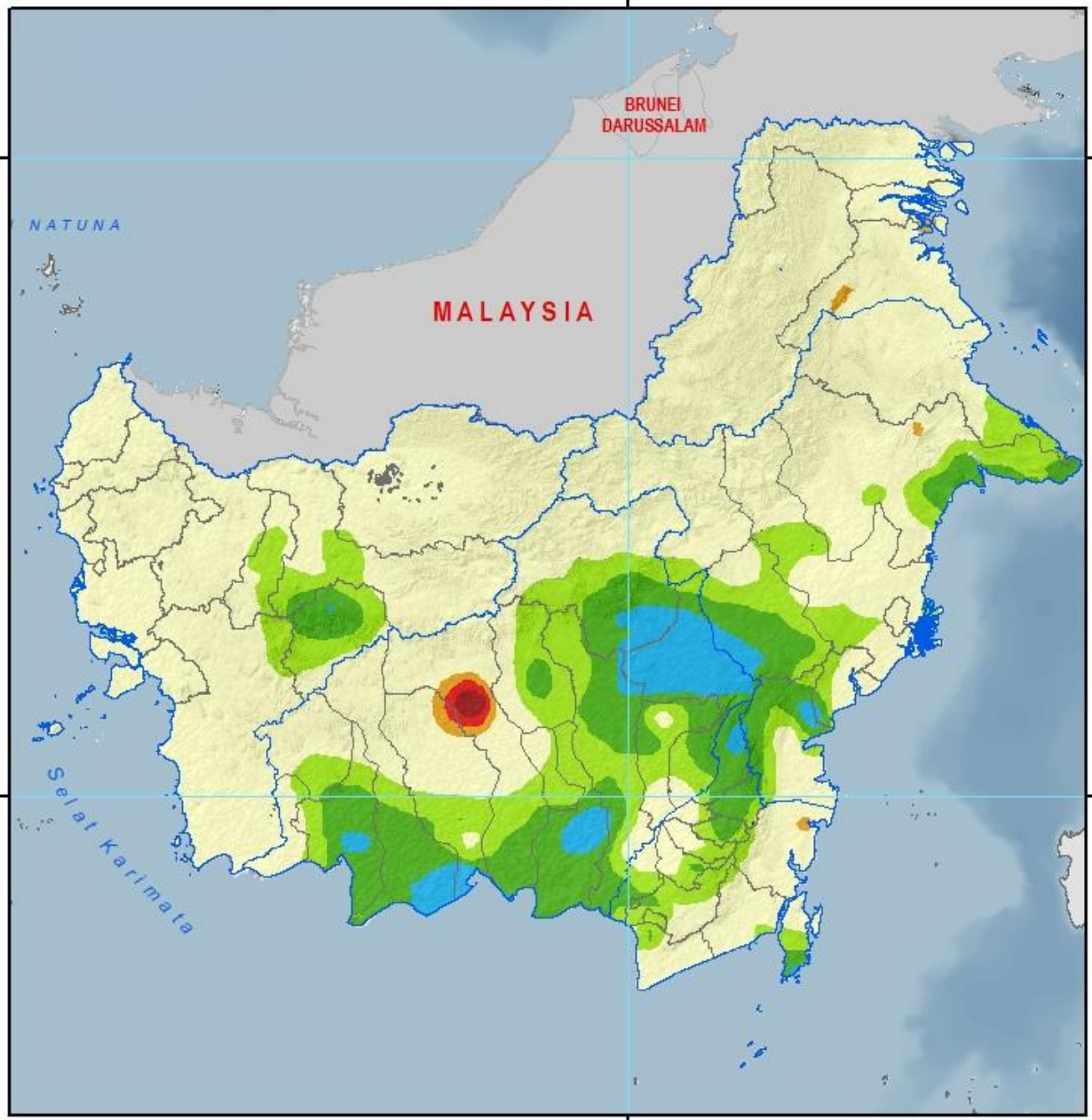
5°48'0"S

5°48'0"S

114°32'0"E

4°0'0"N

4°0'0"N



2°16'0"S

2°16'0"S

114°32'0"E


STANDARDIZED PRECIPITATION INDEX (SPI)
INDEKS PRE SIPITASI TERSTANDARISASI (SPD)
3 BULANAN
MEI - JULI 2022
KALIMANTAN



BADAN METEOROLOGI KLIMATOLOGI DAN GEOFISIKA

INFORMATION/ KETERANGAN :

	Province Boundary Batas Propinsi		Extremely Dry Sangat Kering
	District Boundary Batas Kabupaten		Severely Dry Kering
			Moderately Dry Agak Kering
			Near Normal Normal
			Moderately Wet Agak Basah
			Very Wet Basah
			Extremely Wet Sangat Basah



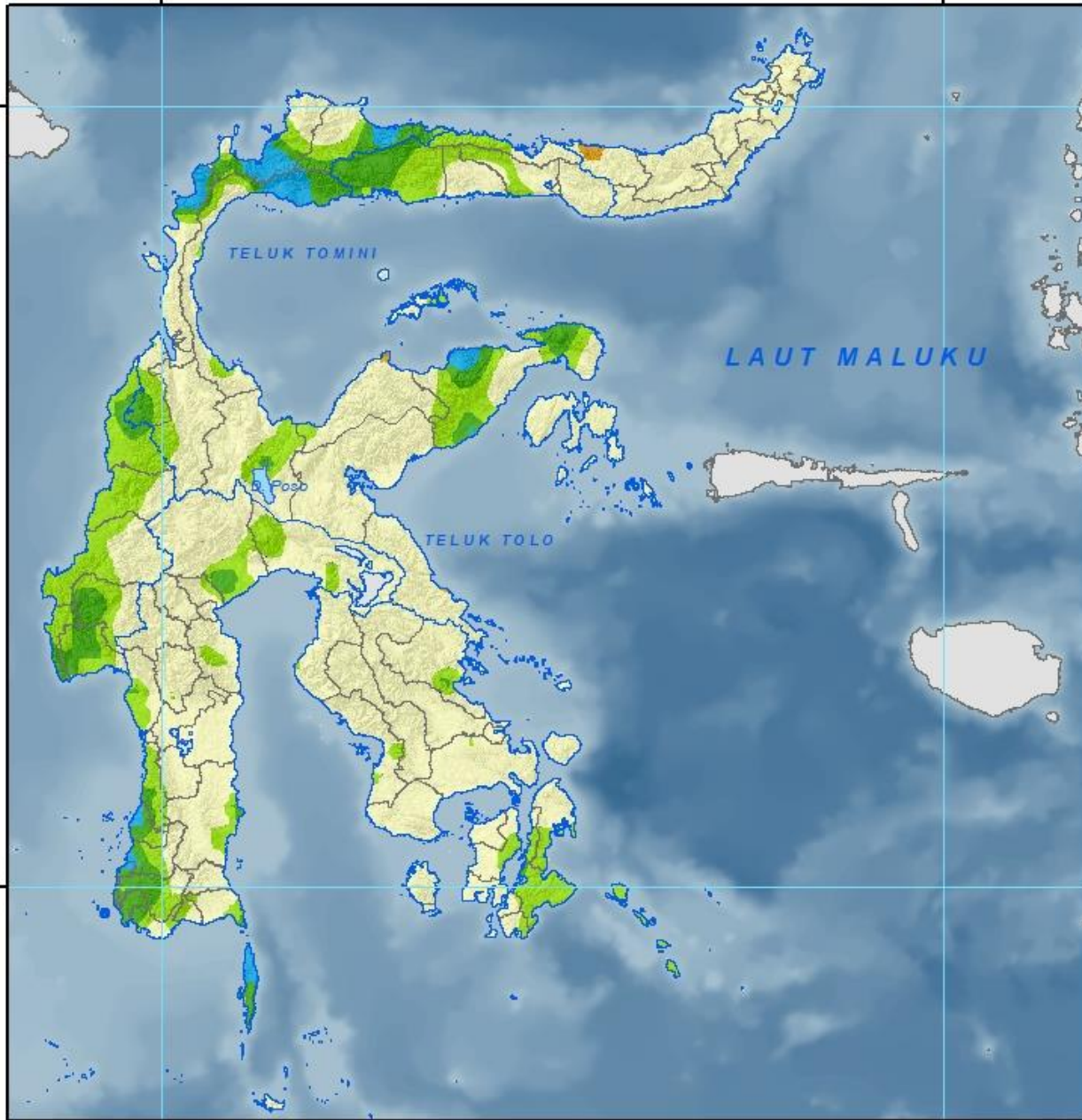
Sumber Data :
 1. Data Curah Hujan Bulanan BMKG
 2. Peta Rupabumi BIG Skala 1 : 250.000

119°46'0"E

126°17'0"E

3°14'15"S

3°14'15"S



119°46'0"E

126°17'0"E

3°17'0"S










3°17'0"S

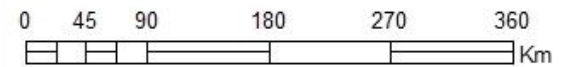
**STANDARDIZED PRECIPITATION INDEX (SPI)
INDEKS PRE SIPITASI TERSTANDARISASI (SPI)
3 BULANAN
MEI - JULI 2022
SULAWESI**



BADAN METEOROLOGI KLIMATOLOGI DAN GEOFISIKA

INFORMATION/ KETERANGAN :

	Province Boundary Batas Propinsi		Extremely Dry Sangat Kering
	District Baoundary Batas Kabupaten		Severly Dry Kering
			Moderately Dry Agak Kering
			Near Normal Normal
			Moderately Wet Agak Basah
			Very Wet Basah
			Extremely Wet Sangat Basah

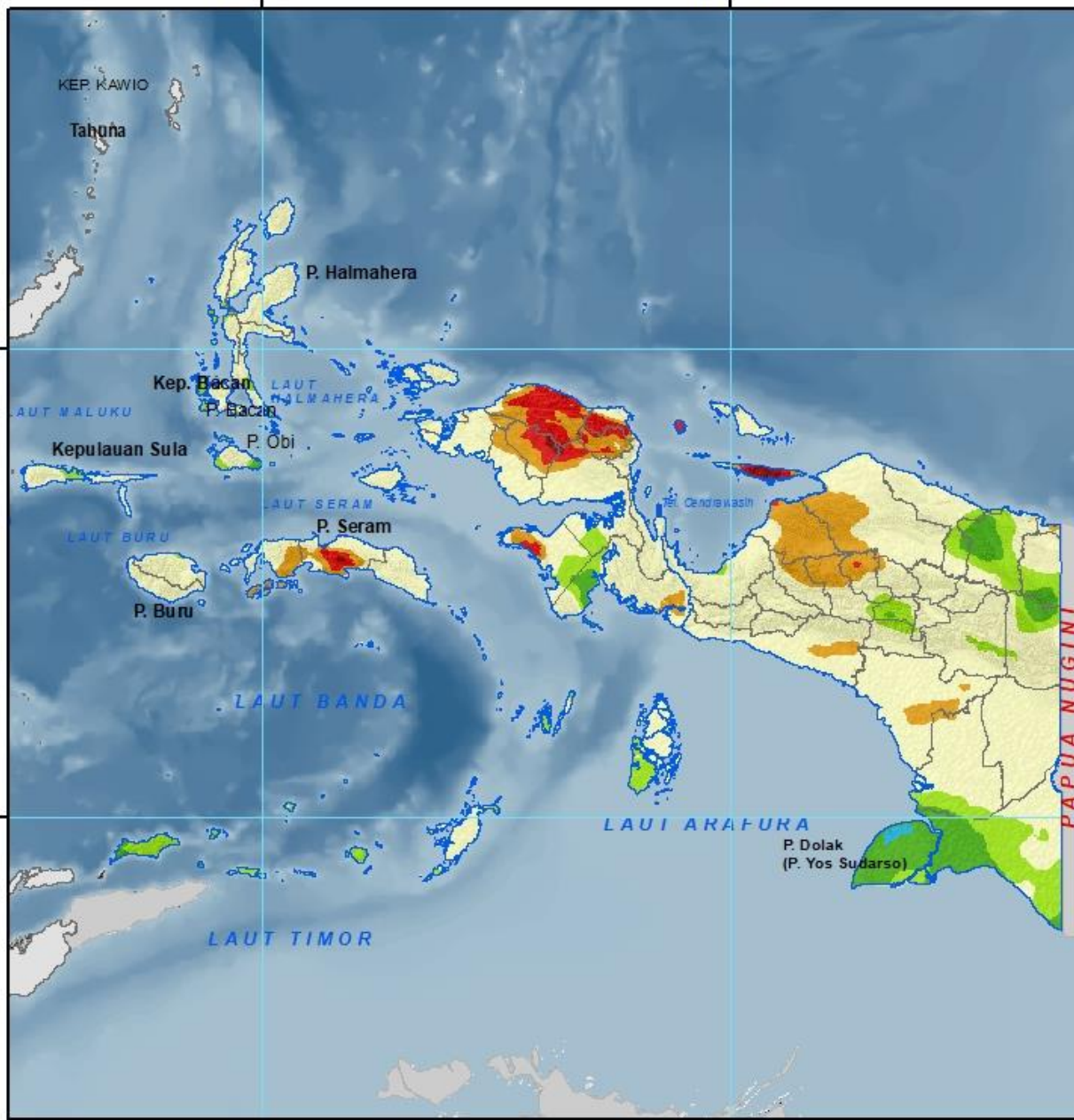


Sumber Data :

1. Data Curah Hujan Bulanan BMKG
2. Peta Rupabumi BIG Skala 1 : 250.000

128°11'0"E

135°42'0"E



128°11'0"E










135°42'0"E


**STANDARDIZED PRE CIPITATION INDEX (SPI)
INDEKS PRE SIPITASI TERSTANDARISASI (SPI)
3 BULANAN
MEI - JULI 2022
PAPUA DAN MALUKU**



BADAN METEOROLOGI KLIMATOLOGI DAN GEOFISIKA

INFORMATION/ KETERANGAN :

	Province Boundary Batas Propinsi		Extremely Dry Sangat Kering
	District Baoundary Batas Kabupaten		Severly Dry Kering
			Moderately Dry Agak Kering
			Near Normal Normal
			Moderately Wet Agak Basah
			Very Wet Basah
			Extremely Wet Sangat Basah



Sumber Data :

1. Data Curah Hujan Bulanan BMKG
2. Peta Rupabumi BIG Skala 1 : 250.000