MONITORING KEKERINGAN DI INDONESIA DENGAN METODE SPI

BIDANG ANALISIS VARIABILITAS IKLIM
Update 18 Februari 2020

BMKG

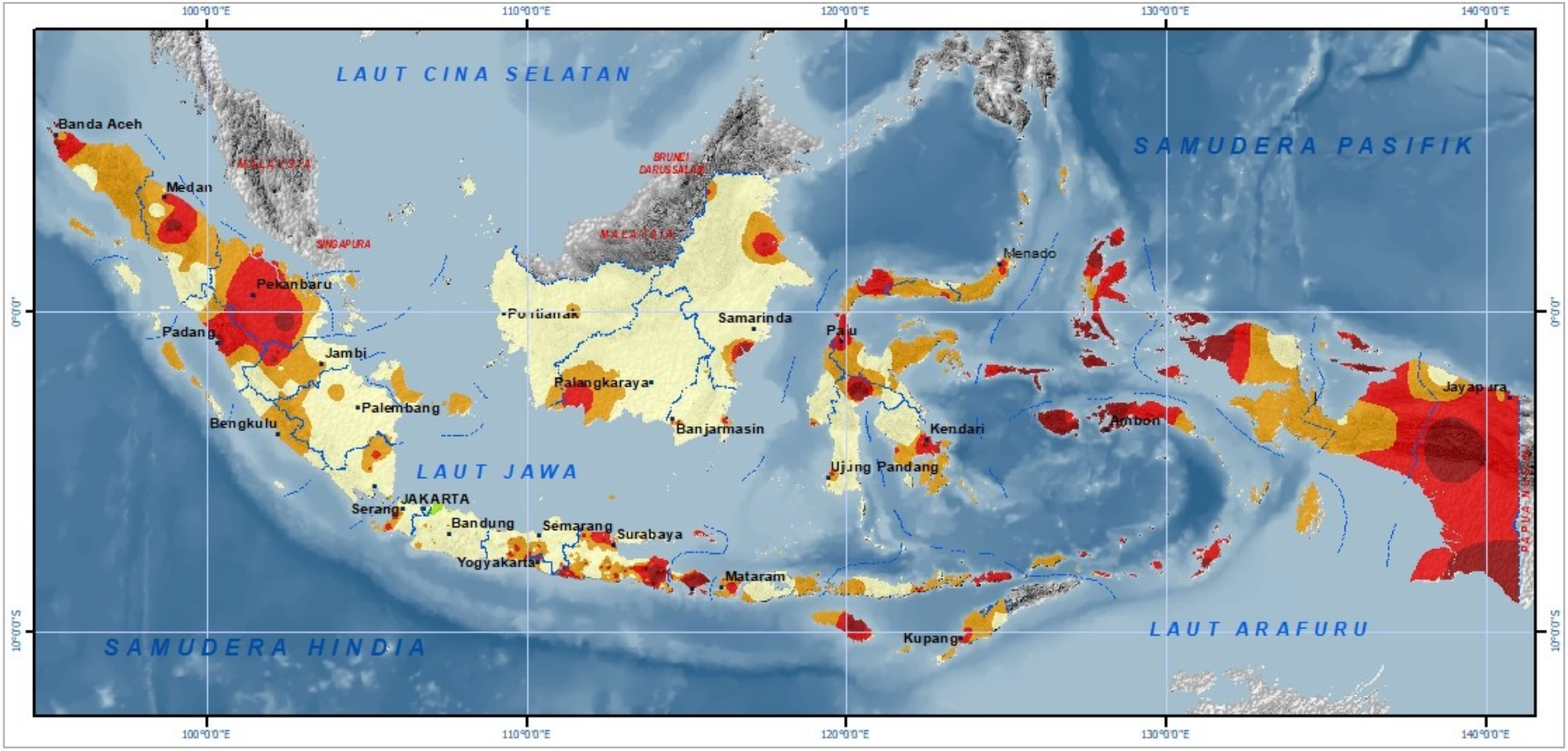

3-MONTH STANDARDIZED PRECIPITATION INDEX (SPI)
INDEKS PRESIPITASI TERSTANDARISASI (SPI) 3 BULANAN
NOVEMBER 2019 - JANUARI 2020
INDONESIA

BMKG

BADAN METEOROLOGI KLIMATOLOGI DAN GEOFISIKA

INFORMATION/ KETERANGAN :

- Province Capital/Ibukota Propinsi
- Province Boundary/Batas Propinsi
- Extremely Dry Sangat Kering
- Severly Dry Kering
- Moderately Dry Agak Kering
- Near Normal Normal
- Moderately Wet Agak Basah
- Very Wet Basah
- Extremely Wet Sangat Basah

N
W E
S

0 250 500 750 1000 Km

Sumber Data :
1. Data Curah Hujan Bulanan BMKG
2. Peta Rupabumi BIG Skala 1 : 250.000

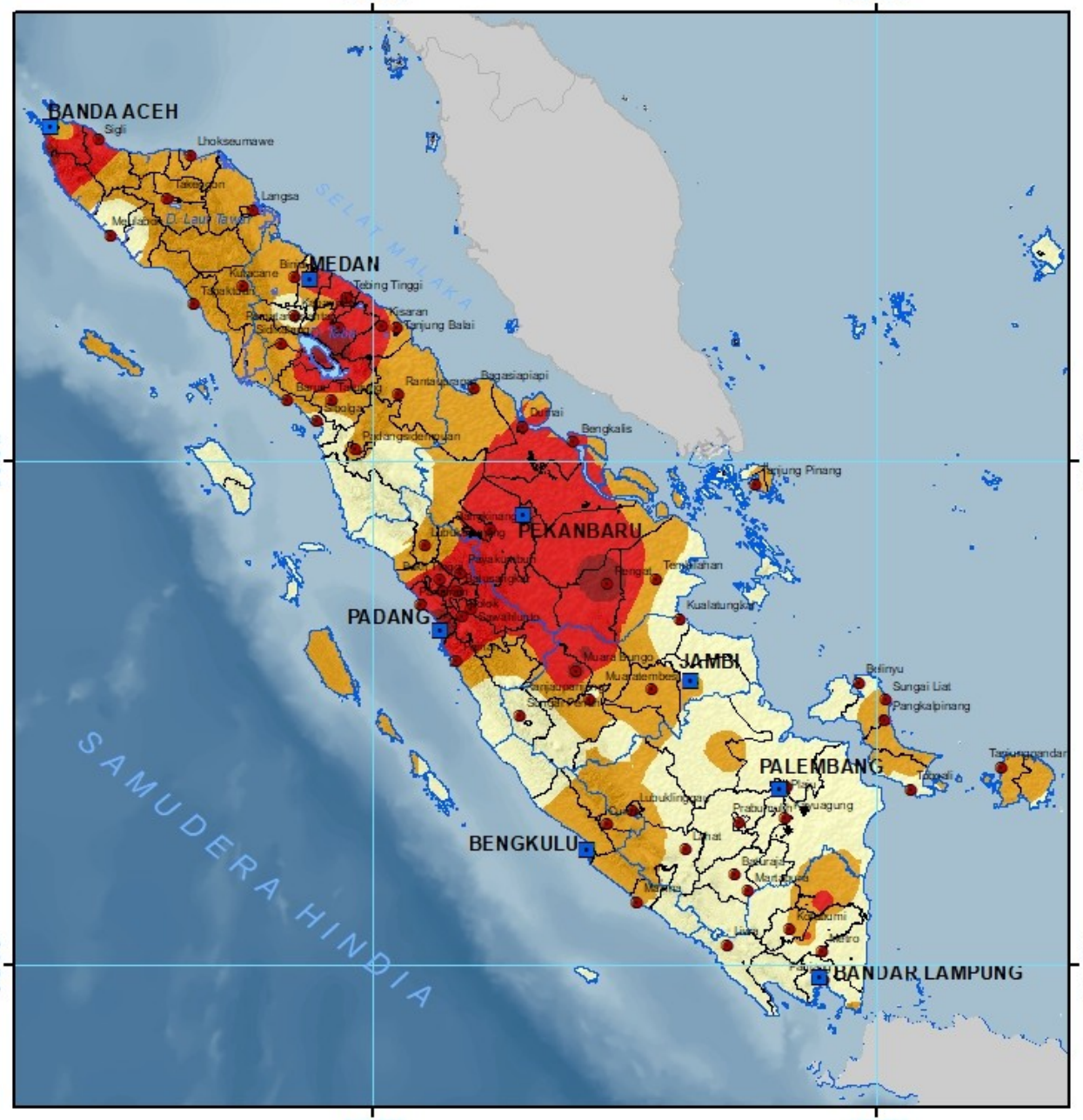

STANDARDIZED PRECIPITATION INDEX (SPI)
INDEKS PRESIPITASI TERSTANDARISASI (SPI)
3 BULANAN
NOVEMBER 2019 - JANUARI 2020
SUMATERA

BMKG

BADAN METEOROLOGI KLIMATOLOGI DAN GEOFISIKA

INFORMATION/ KETERANGAN :

- Province Capital / Ibukota Propinsi
- District Capital / Ibukota Kabupaten
- Province Boundary / Batas Propinsi
- District Baoundary / Batas Kabupaten
- Water (Rivers, Lakes) / Badan Air (Sungai, Danau)

- Extremely Dry / Sangat Kering
- Severly Dry / Kering
- Moderately Dry / Agak Kering
- Near Normal / Normal
- Moderately Wet / Agak Basah
- Very Wet / Basah
- Extremely Wet / Sangat Basah

N
W E
S

0 90 180 270 360 450 540 Km

Sumber Data :
1. Data Curah Hujan Bulanan BMKG
2. Peta Rupabumi BIG Skala 1 : 250.000

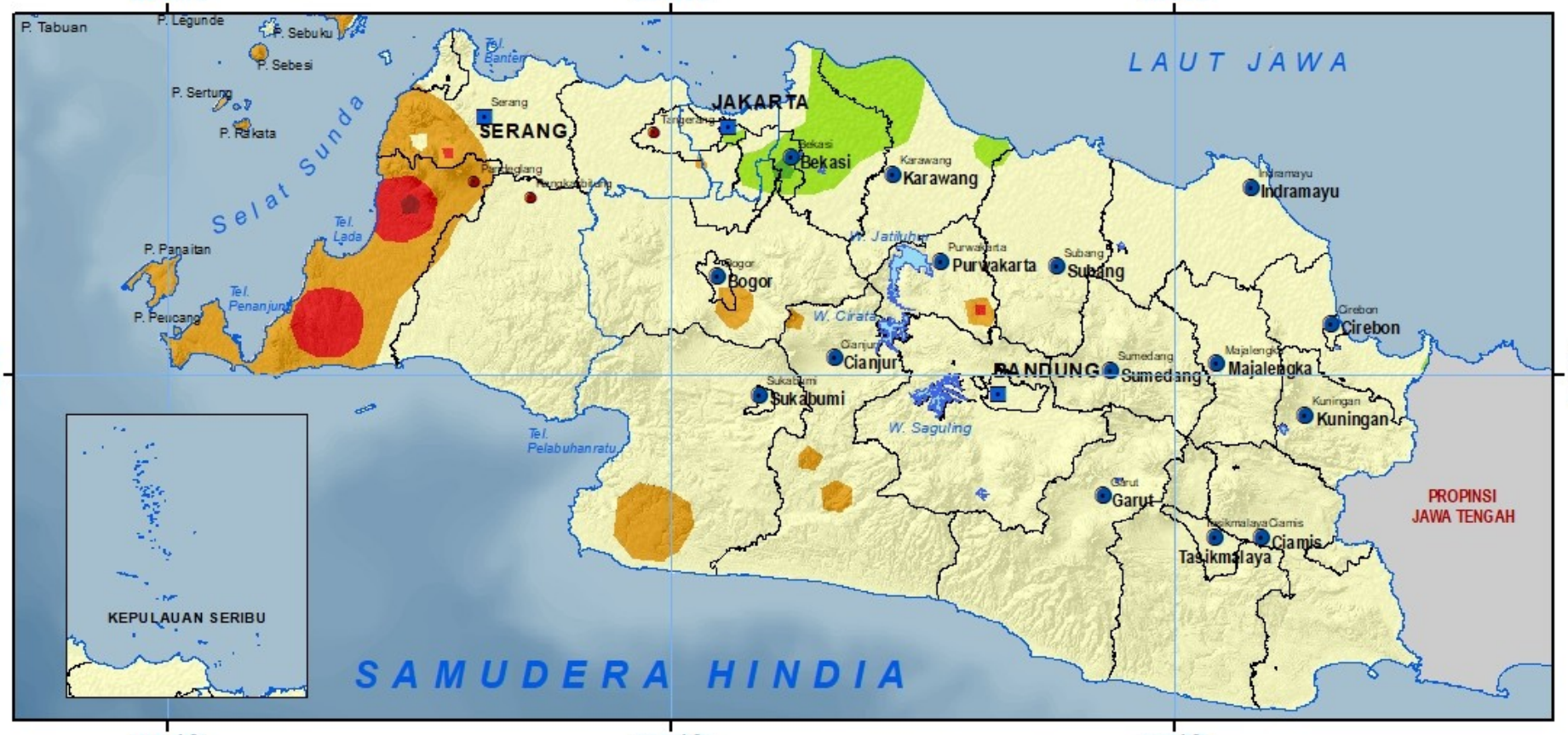

3-MONTH STANDARDIZED PRECIPITATION INDEX (SPI)
INDEKS PRESIPITASI TERSTANDARISASI (SPI) 3 BULANAN
NOVEMBER 2019 - JANUARI 2020
DKI JAKARTA, BANTEN DAN JAWA BARAT

BMKG

BADAN METEOROLOGI KLIMATOLOGI DAN GEOFISIKA

INFORMATION/ KETERANGAN :

- Province Capital / Ibukota Propinsi
- District Capital / Ibukota Kabupaten
- Province Boundary / Batas Propinsi
- District Baoundary / Batas Kabupaten
- Water (Rivers, Lakes) / Badan Air (Sungai, Danau)

- Extremely Dry / Sangat Kering
- Severly Dry / Kering
- Moderately Dry / Agak Kering
- Near Normal / Normal
- Moderately Wet / Agak Basah
- Very Wet / Basah
- Extremely Wet / Sangat Basah

N
W E
S

0 25 50 75 100 Km

Sumber Data :
1. Data Curah Hujan Bulanan BMKG
2. Peta Rupabumi BIG Skala 1 : 250.000

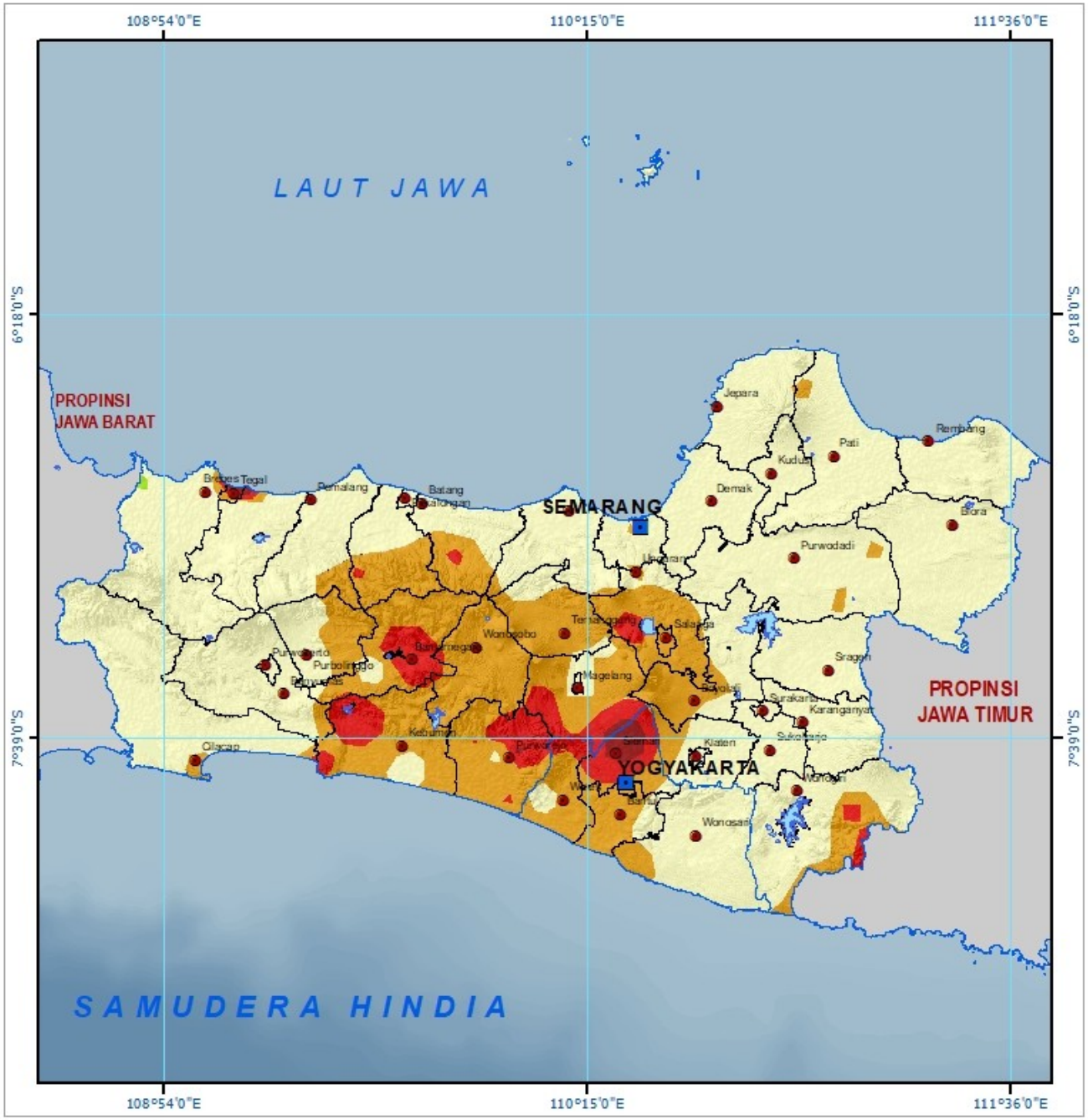

STANDARDIZED PRECIPITATION INDEX (SPI)
INDEKS PRESIPITASI TERSTANDARISASI (SPI)
3 BULANAN
NOVEMBER 2019 - JANUARI 2020
JAWA TENGAH DAN DI. YOGYAKARTA

BMKG

BADAN METEOROLOGI KLIMATOLOGI DAN GEOFISIKA

INFORMATION/ KETERANGAN :

- Province Capital / Ibukota Propinsi
- District Capital / Ibukota Kabupaten
- Province Boundary / Batas Propinsi
- District Baoundary / Batas Kabupaten
- Water (Rivers, Lakes) / Badan Air (Sungai, Danau)

- Extremely Dry / Sangat Kering
- Severly Dry / Kering
- Moderately Dry / Agak Kering
- Near Normal / Normal
- Moderately Wet / Agak Basah
- Very Wet / Basah
- Extremely Wet / Sangat Basah

N
W E
S

0 25 50 75 100 125 Km

Sumber Data :
1. Data Curah Hujan Bulanan BMKG
2. Peta Rupabumi BIG Skala 1 : 250.000

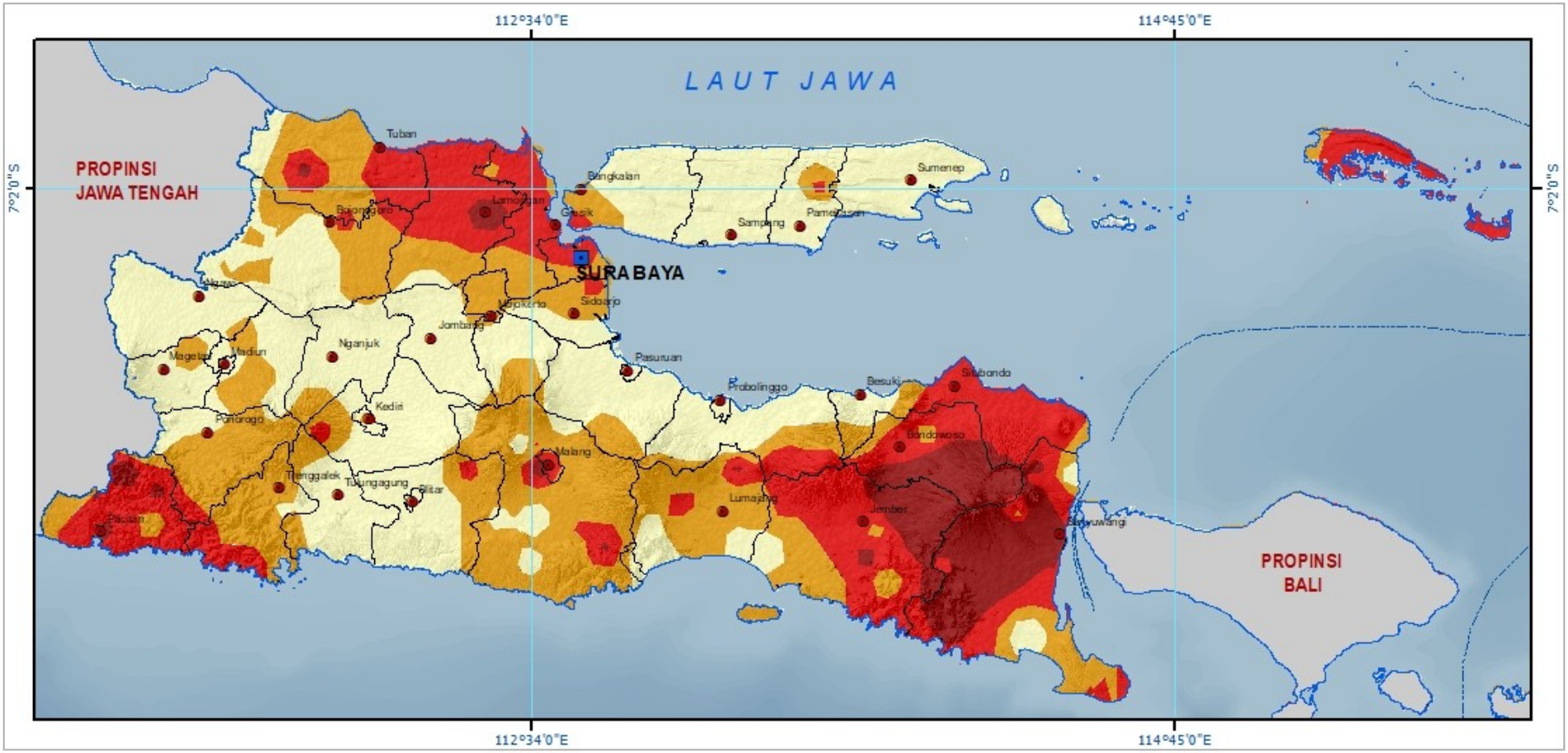

3-MONTH STANDARDIZED PRECIPITATION INDEX (SPI)
INDEKS PRESIPITASI TERSTANDARISASI (SPI) 3 BULANAN
NOVEMBER 2019 - JANUARI 2020
JAWA TIMUR

BMKG

BADAN METEOROLOGI KLIMATOLOGI DAN GEOFISIKA

INFORMATION/ KETERANGAN :

- Province Capital / Ibukota Propinsi
- District Capital / Ibukota Kabupaten
- Province Boundary / Batas Propinsi
- District Baoundary / Batas Kabupaten
- Water (Rivers, Lakes) / Badan Air (Sungai, Danau)

- Extremely Dry / Sangat Kering
- Severly Dry / Kering
- Moderately Dry / Agak Kering
- Near Normal / Normal
- Moderately Wet / Agak Basah
- Very Wet / Basah
- Extremely Wet / Sangat Basah

N
W E
S

0 15 30 60 90 120 Km

Sumber Data :
1. Data Curah Hujan Bulanan BMKG
2. Peta Rupabumi BIG Skala 1 : 250.000

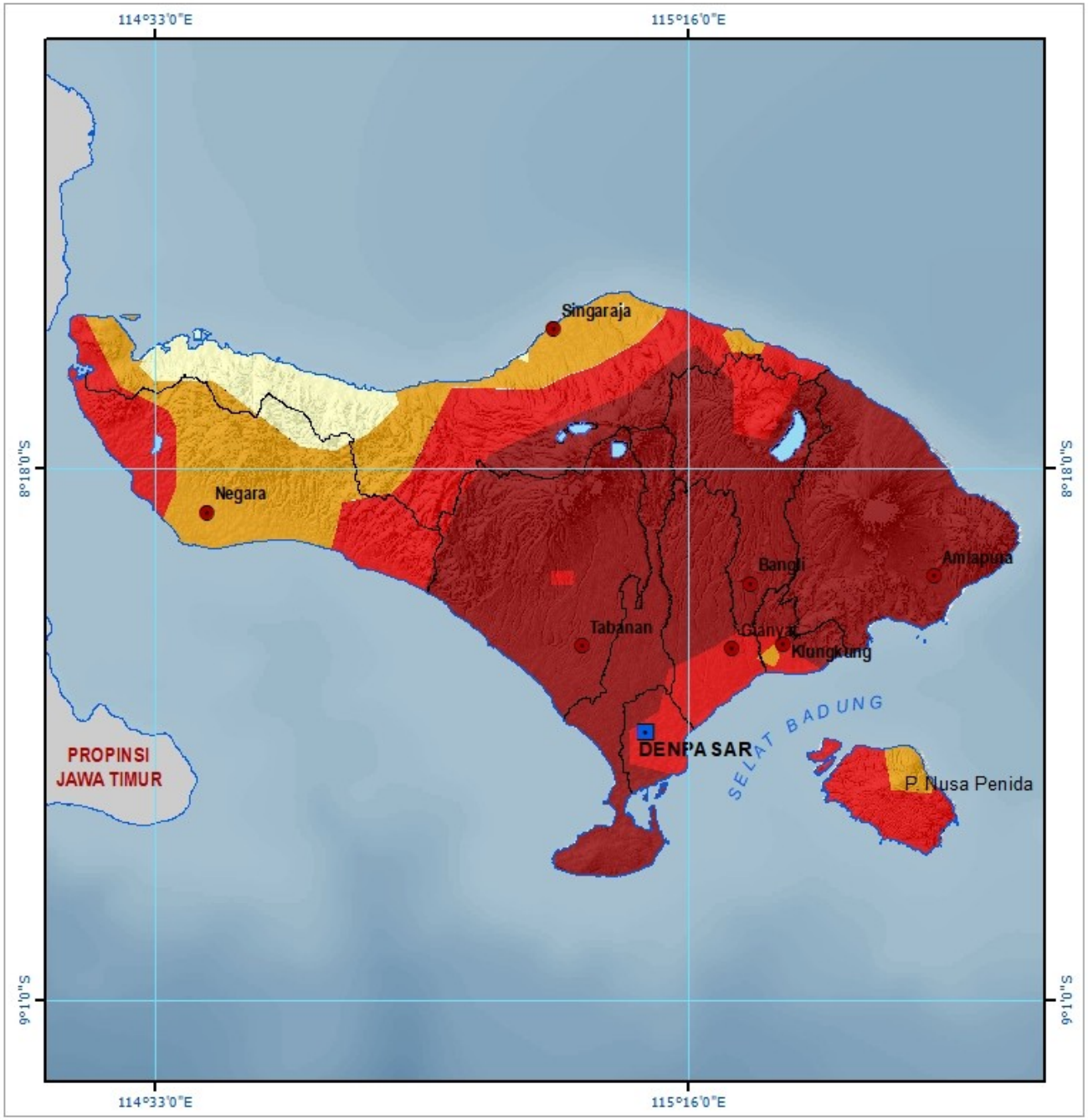

STANDARDIZED PRECIPITATION INDEX (SPI)
INDEKS PRESIPITASI TERSTANDARISASI (SPI)
3 BULANAN
NOVEMBER 2019 - JANUARI 2020
B A L I

BMKG

BADAN METEOROLOGI KLIMATOLOGI DAN GEOFISIKA

INFORMATION/ KETERANGAN :

- Province Capital / Ibukota Propinsi
- District Capital / Ibukota Kabupaten
- Province Boundary / Batas Propinsi
- District Baoundary / Batas Kabupaten
- Water (Rivers, Lakes) / Badan Air (Sungai, Danau)

- Extremely Dry / Sangat Kering
- Severly Dry / Kering
- Moderately Dry / Agak Kering
- Near Normal / Normal
- Moderately Wet / Agak Basah
- Very Wet / Basah
- Extremely Wet / Sangat Basah

N
W E
S

0 5 10 20 30 40 50 Km

Sumber Data :
1. Data Curah Hujan Bulanan BMKG
2. Peta Rupabumi BIG Skala 1 : 250.000

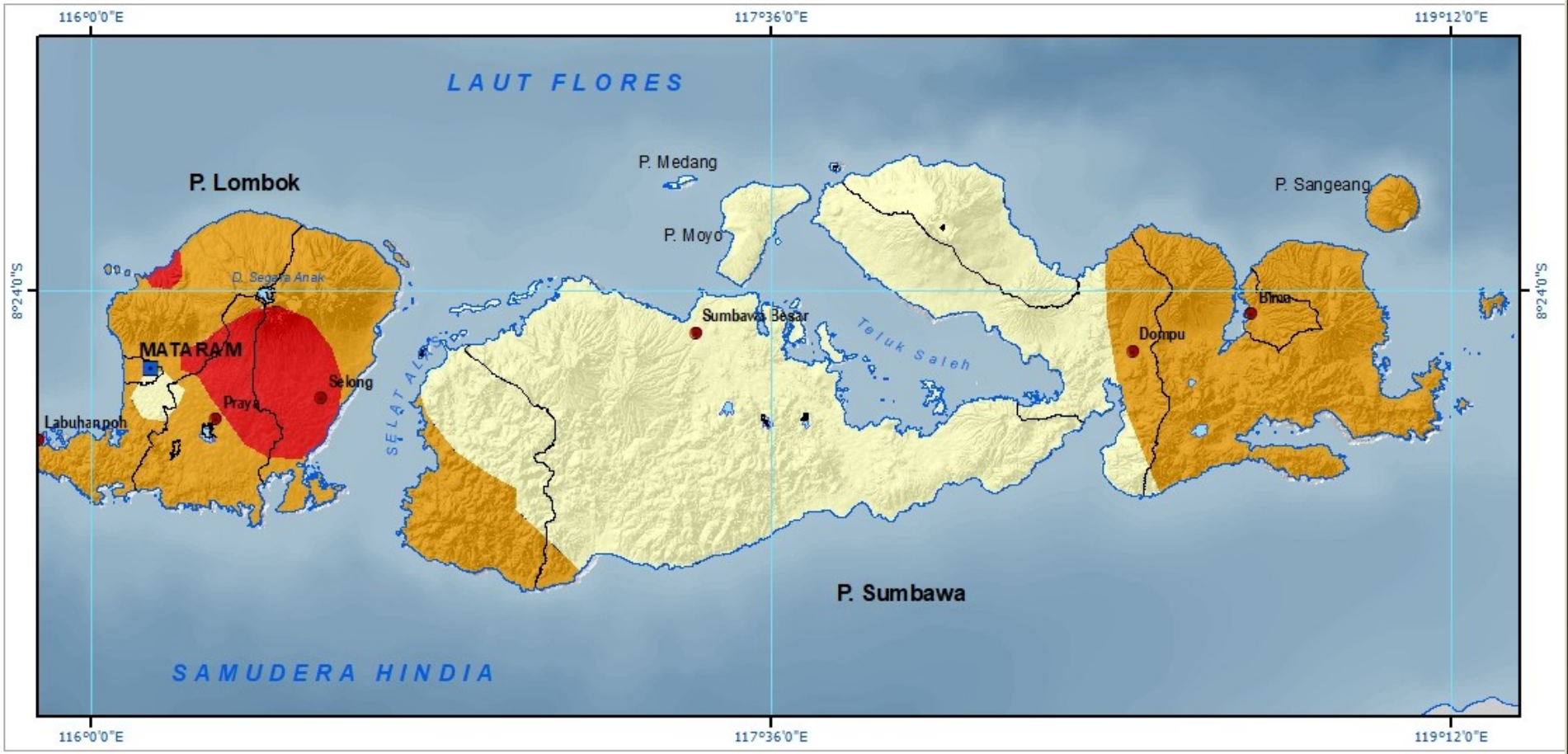

3-MONTH STANDARDIZED PRECIPITATION INDEX (SPI)
INDEKS PRESIPITASI TERSTANDARISASI (SPI) 3 BULANAN
NOVEMBER 2019 - JANUARI 2020
NUSA TENGGARA BARAT

BMKG

BADAN METEOROLOGI KLIMATOLOGI DAN GEOFISIKA

INFORMATION/ KETERANGAN :

- Province Capital / Ibukota Propinsi
- District Capital / Ibukota Kabupaten
- Province Boundary / Batas Propinsi
- District Baoundary / Batas Kabupaten
- Water (Rivers, Lakes) / Badan Air (Sungai, Danau)

- Extremely Dry / Sangat Kering
- Severly Dry / Kering
- Moderately Dry / Agak Kering
- Near Normal / Normal
- Moderately Wet / Agak Basah
- Very Wet / Basah
- Extremely Wet / Sangat Basah

N
W E
S

0 10 20 40 60 80 Km

Sumber Data :
1. Data Curah Hujan Bulanan BMKG
2. Peta Rupabumi BIG Skala 1 : 250.000

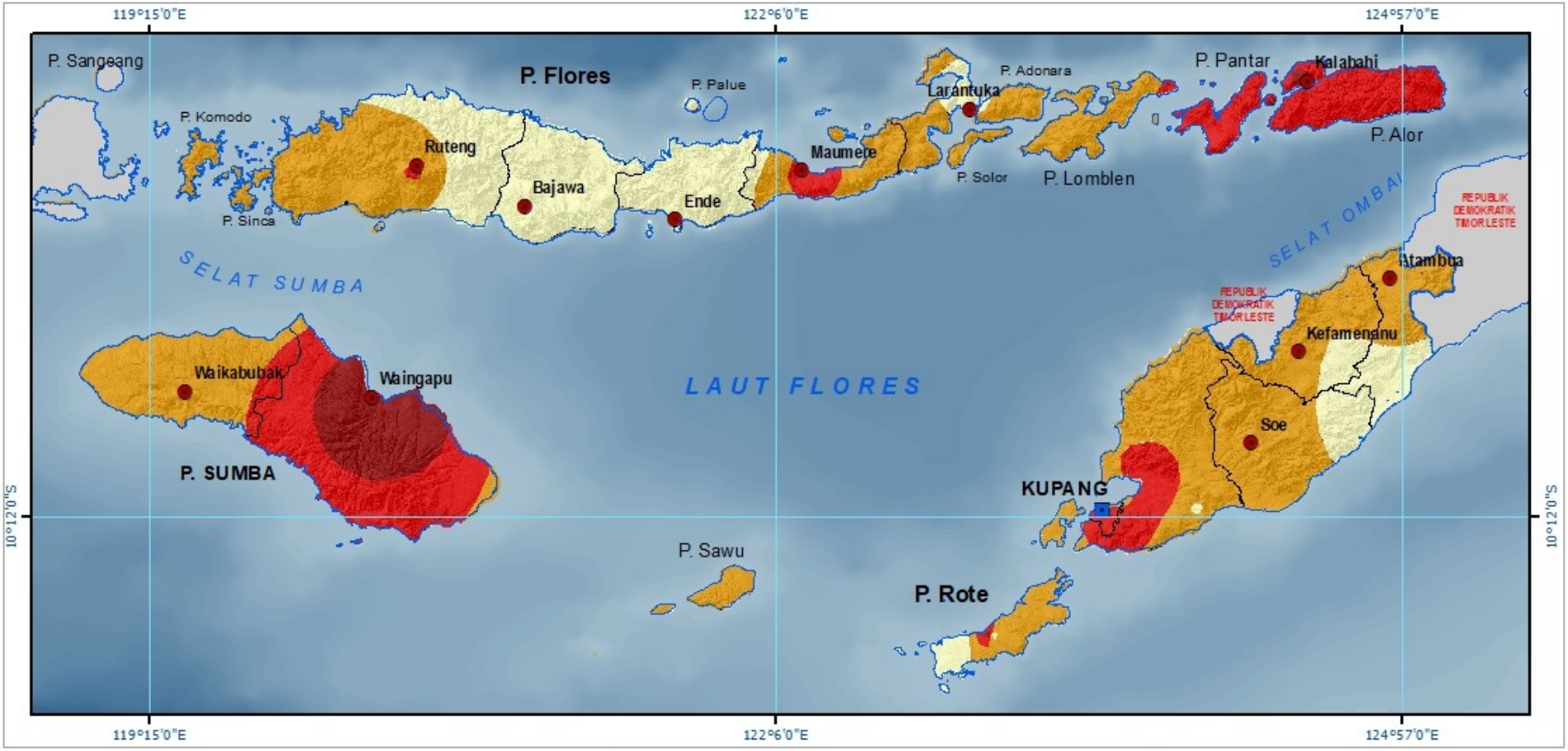

3-MONTH STANDARDIZED PRECIPITATION INDEX (SPI)
INDEKS PRESIPITASI TERSTANDARISASI (SPI) 3 BULANAN
NOVEMBER 2019 - JANUARI 2020
NUSA TENGGARA TIMUR

BMKG

BADAN METEOROLOGI KLIMATOLOGI DAN GEOFISIKA

INFORMATION/ KETERANGAN :

- Province Capital / Ibukota Propinsi
- District Capital / Ibukota Kabupaten
- Province Boundary / Batas Propinsi
- District Baoundary / Batas Kabupaten
- Water (Rivers, Lakes) / Badan Air (Sungai, Danau)

- Extremely Dry / Sangat Kering
- Severly Dry / Kering
- Moderately Dry / Agak Kering
- Near Normal / Normal
- Moderately Wet / Agak Basah
- Very Wet / Basah
- Extremely Wet / Sangat Basah

N
W E
S

0 30 60 90 120 150 Km

Sumber Data :
1. Data Curah Hujan Bulanan BMKG
2. Peta Rupabumi BIG Skala 1 : 250.000

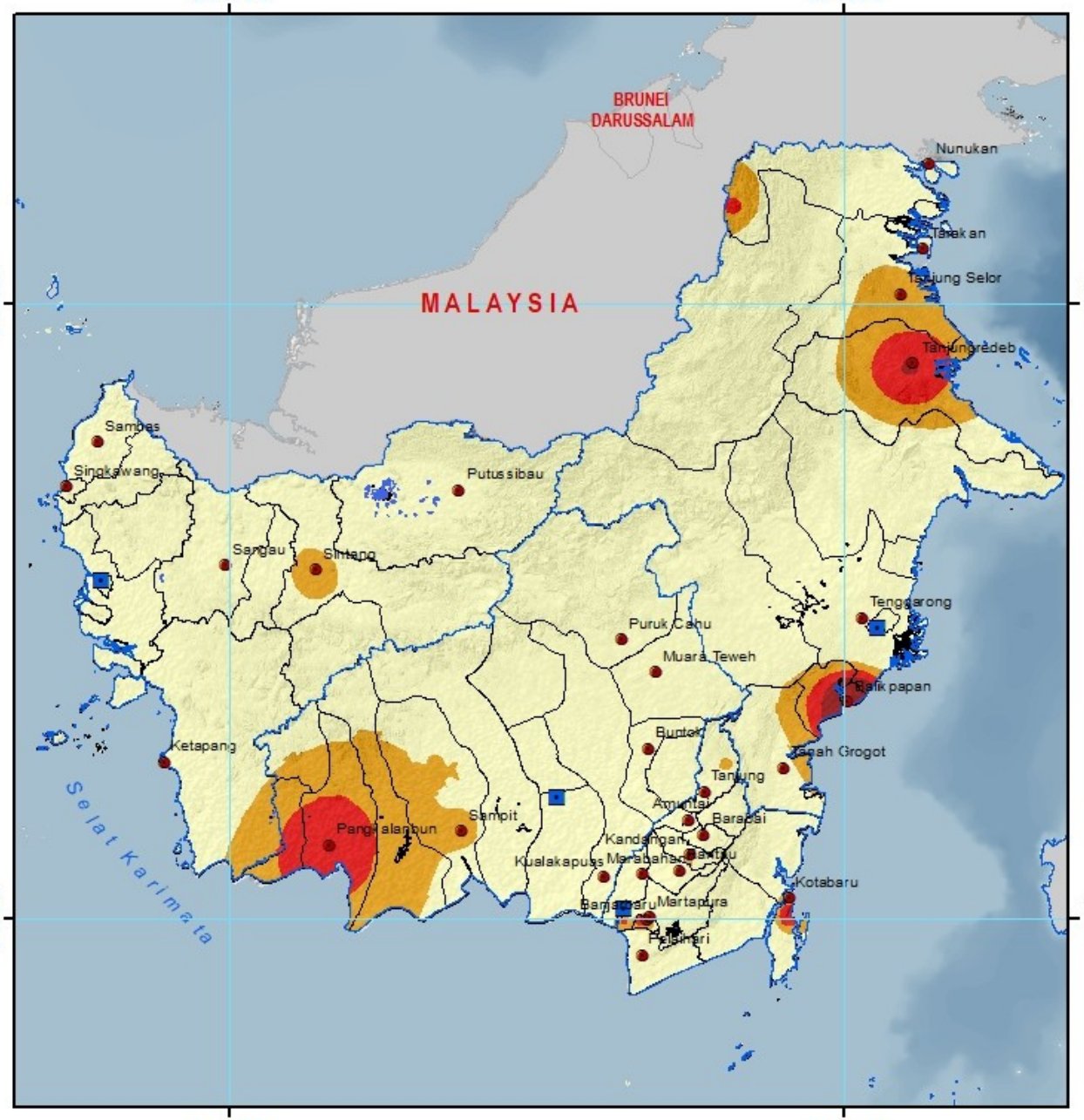

STANDARDIZED PRECIPITATION INDEX (SPI)
INDEKS PRESIPITASI TERSTANDARISASI (SPI)
3 BULANAN
NOVEMBER 2019 - JANUARI 2020
KALIMANTAN

BMKG

BADAN METEOROLOGI KLIMATOLOGI DAN GEOFISIKA

INFORMATION/ KETERANGAN :

- Province Capital / Ibukota Propinsi
- District Capital / Ibukota Kabupaten
- Province Boundary / Batas Propinsi
- District Baoundary / Batas Kabupaten
- Water (Rivers, Lakes) / Badan Air (Sungai, Danau)

- Extremely Dry / Sangat Kering
- Severly Dry / Kering
- Moderately Dry / Agak Kering
- Near Normal / Normal
- Moderately Wet / Agak Basah
- Very Wet / Basah
- Extremely Wet / Sangat Basah

N
W E
S

0 45 90 180 270 360 450 Km

Sumber Data :
1. Data Curah Hujan Bulanan BMKG
2. Peta Rupabumi BIG Skala 1 : 250.000

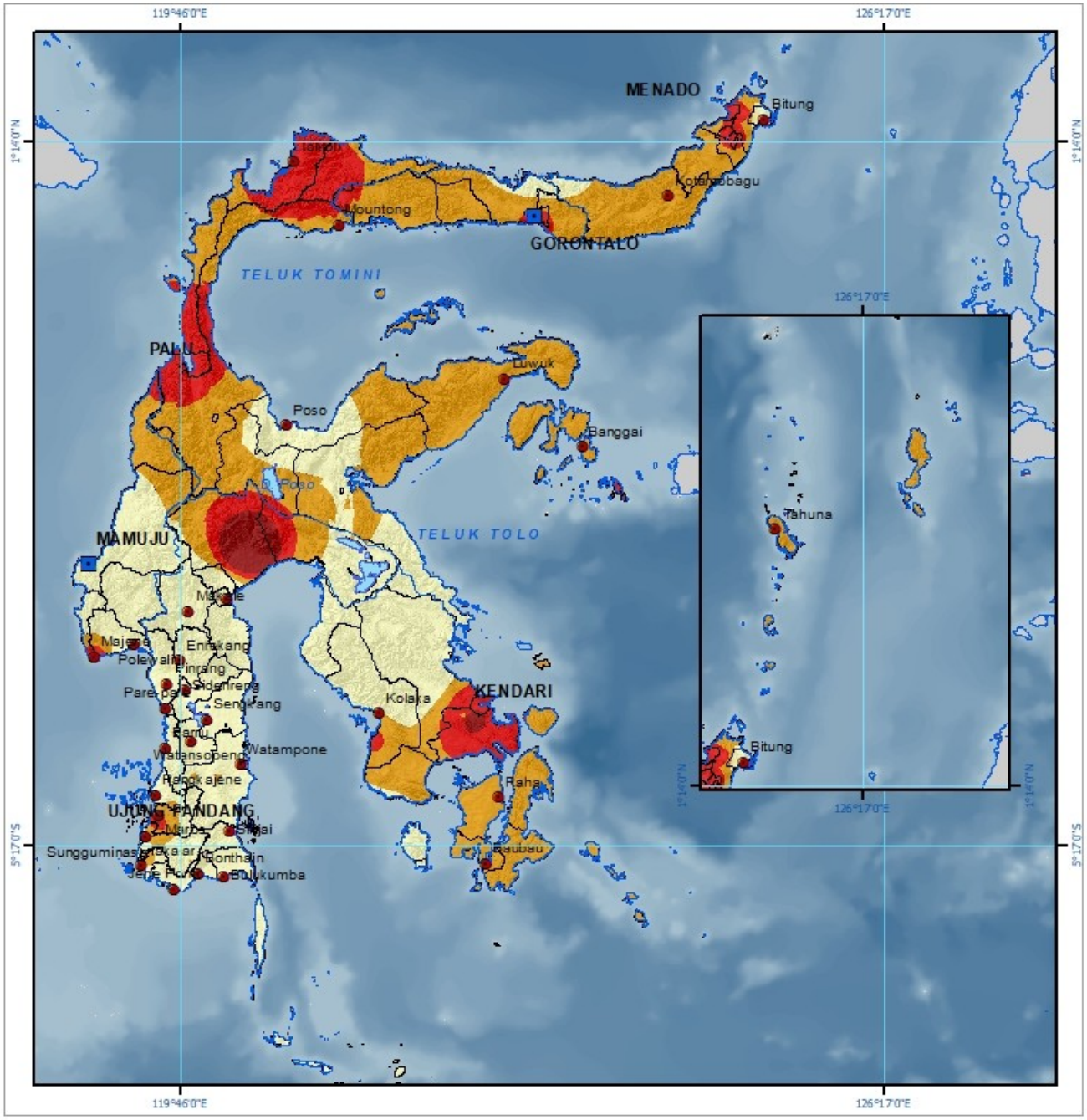

STANDARDIZED PRECIPITATION INDEX (SPI)
INDEKS PRESIPITASI TERSTANDARISASI (SPI)
3 BULANAN
NOVEMBER 2019 - JANUARI 2020
SULAWESI

BMKG

BADAN METEOROLOGI KLIMATOLOGI DAN GEOFISIKA

INFORMATION/ KETERANGAN :

- Province Capital / Ibukota Propinsi
- District Capital / Ibukota Kabupaten
- Province Boundary / Batas Propinsi
- District Baoundary / Batas Kabupaten
- Water (Rivers, Lakes) / Badan Air (Sungai, Danau)

- Extremely Dry / Sangat Kering
- Severly Dry / Kering
- Moderately Dry / Agak Kering
- Near Normal / Normal
- Moderately Wet / Agak Basah
- Very Wet / Basah
- Extremely Wet / Sangat Basah

N
W E
S

0 50 100 200 300 400 Km

Sumber Data :
1. Data Curah Hujan Bulanan BMKG
2. Peta Rupabumi BIG Skala 1 : 250.000

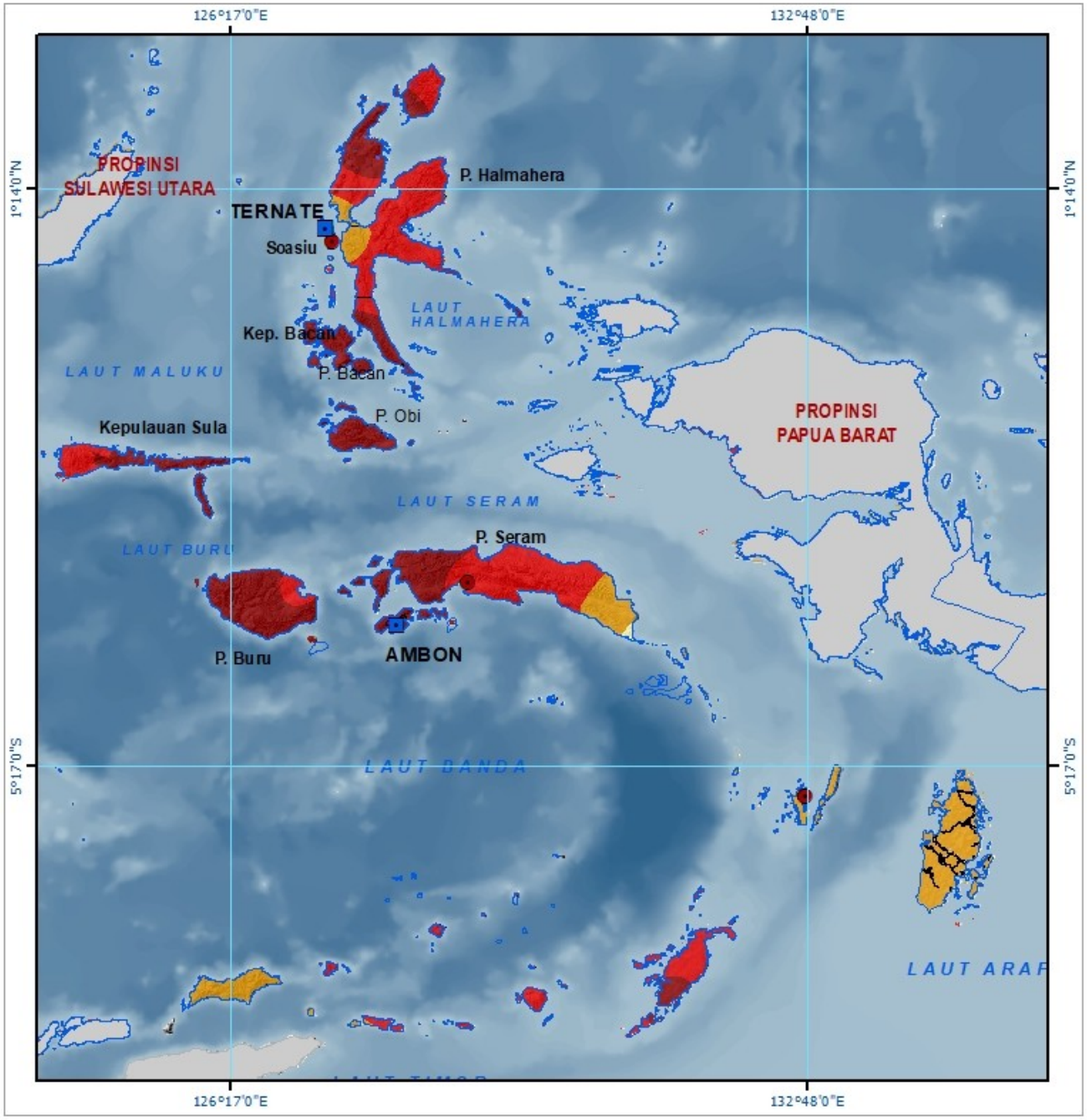

STANDARDIZED PRECIPITATION INDEX (SPI)
INDEKS PRESIPITASI TERSTANDARISASI (SPI)
3 BULANAN
NOVEMBER 2019 - JANUARI 2020
MALUKU DAN MALUKU UTARA

BMKG

BADAN METEOROLOGI KLIMATOLOGI DAN GEOFISIKA

INFORMATION/ KETERANGAN :

- Province Capital / Ibukota Propinsi
- District Capital / Ibukota Kabupaten
- Province Boundary / Batas Propinsi
- District Baoundary / Batas Kabupaten
- Water (Rivers, Lakes) / Badan Air (Sungai, Danau)

- Extremely Dry / Sangat Kering
- Severly Dry / Kering
- Moderately Dry / Agak Kering
- Near Normal / Normal
- Moderately Wet / Agak Basah
- Very Wet / Basah
- Extremely Wet / Sangat Basah

N
W E
S

0 50 100 200 300 400 500 Km

Sumber Data :
1. Data Curah Hujan Bulanan BMKG
2. Peta Rupabumi BIG Skala 1 : 250.000

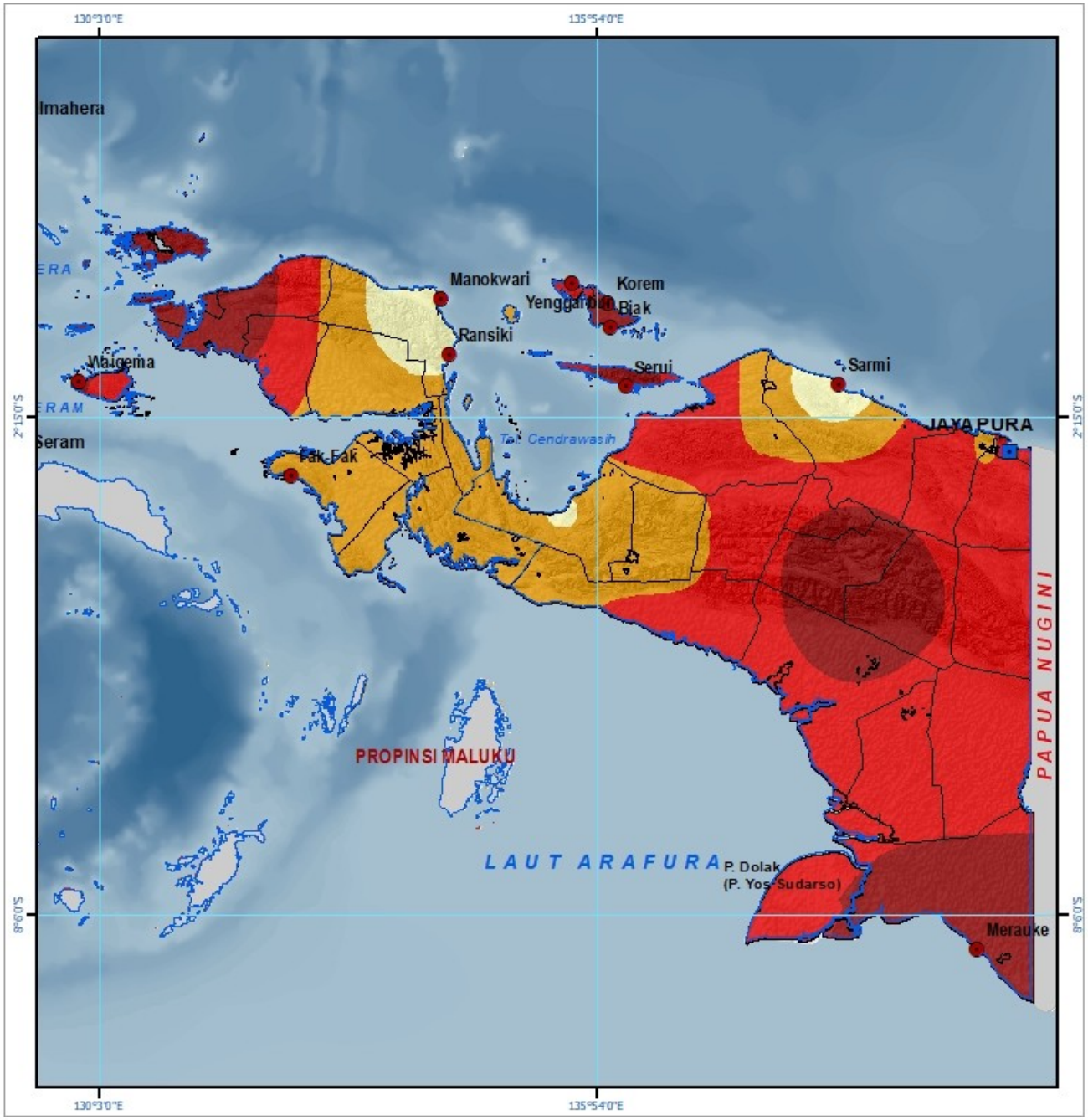

STANDARDIZED PRECIPITATION INDEX (SPI)
INDEKS PRESIPITASI TERSTANDARISASI (SPI)
3 BULANAN
NOVEMBER 2019 - JANUARI 2020
PAPUA

BMKG

BADAN METEOROLOGI KLIMATOLOGI DAN GEOFISIKA

INFORMATION/ KETERANGAN :

- Province Capital / Ibukota Propinsi
- District Capital / Ibukota Kabupaten
- Province Boundary / Batas Propinsi
- District Baoundary / Batas Kabupaten
- Water (Rivers, Lakes) / Badan Air (Sungai, Danau)

- Extremely Dry / Sangat Kering
- Severly Dry / Kering
- Moderately Dry / Agak Kering
- Near Normal / Normal
- Moderately Wet / Agak Basah
- Very Wet / Basah
- Extremely Wet / Sangat Basah

N W E S

0 50 100 200 300 400 500 Km

Sumber Data :
1. Data Curah Hujan Bulanan BMKG
2. Peta Rupabumi BIG Skala 1 : 250.000