MONITORING KEKERINGAN DI INDONESIA DENGAN METODE SPI

BIDANG ANALISIS VARIABILITAS IKLIM
Update 31 Agustus 2019

BMKG

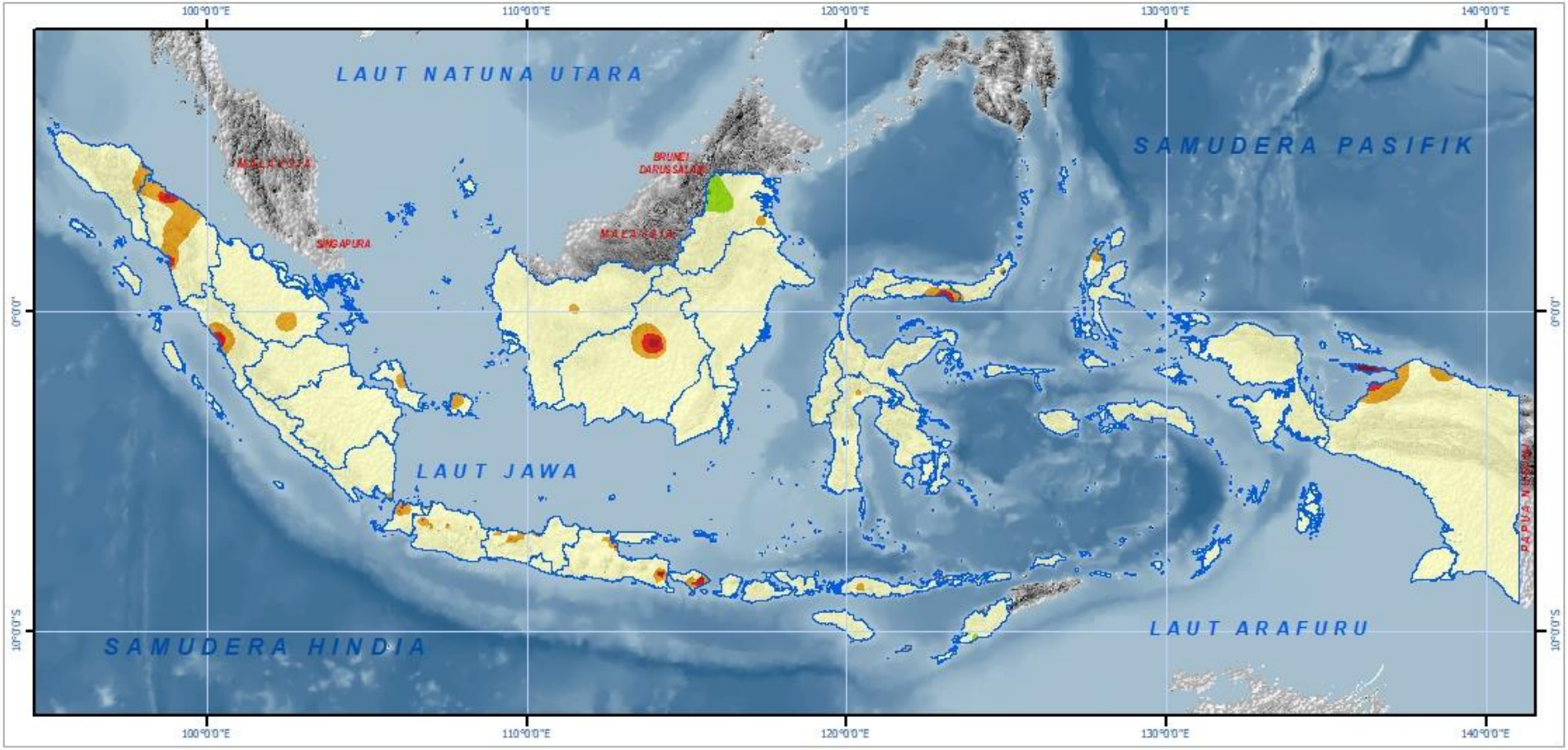

3-MONTH STANDARDIZED PRECIPITATION INDEX (SPI)
INDEKS PRESIPITASI TERSTANDARISASI (SPI) 3 BULANAN
JUNI - AGUSTUS 2019
INDONESIA

BMKG

BADAN METEOROLOGI KLIMATOLOGI DAN GEOFISIKA

INFORMATION/ KETERANGAN :

Province Boundary/Batas Propinsi

- Extremely Dry Sangat Kering
- Severly Dry Kering
- Moderately Dry Agak Kering
- Near Normal Normal
- Moderately Wet Agak Basah
- Very Wet Basah
- Extremely Wet Sangat Basah

N
W E
S

0 250 500 750 1000 Km

Sumber Data :
1. Data Curah Hujan Bulanan BMKG
2. Peta Rupabumi BIG Skala 1 : 250.000

1-MONTH STANDARDIZED PRECIPITATION INDEX (SPI)
INDEKS PRESIPITASI TERSTANDARISASI (SPI) 3 BULANAN
JUNI - AGUSTUS 2019
JAWA

BMKG

BADAN METEOROLOGI KLIMATOLOGI DAN GEOFISIKA

INFORMATION/ KETERANGAN :

- Province Boundary / Batas Propinsi
- District Baoundary / Batas Kabupaten

- Extremely Dry / Sangat Kering
- Severly Dry / Kering
- Moderately Dry / Agak Kering
- Near Normal / Normal
- Moderately Wet / Agak Basah
- Very Wet / Basah
- Extremely Wet / Sangat Basah

N
W E
S

0 25 50 100 150 200 Km

Sumber Data :
1. Data Curah Hujan Bulanan BMKG
2. Peta Rupabumi BIG Skala 1 : 250.000

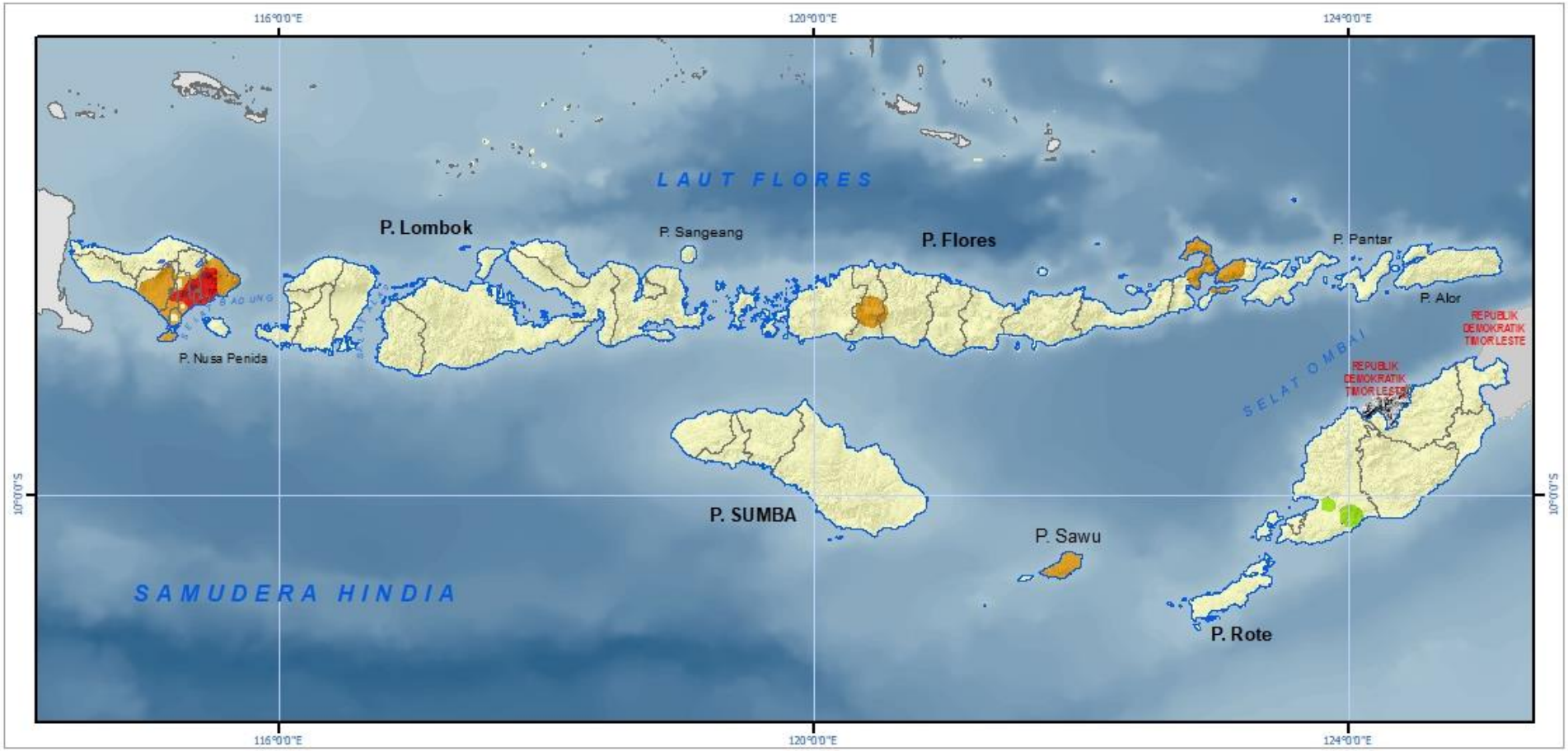

1-MONTH STANDARDIZED PRECIPITATION INDEX (SPI)
INDEKS PRESIPITASI TERSTANDARISASI (SPI) 3 BULANAN
JUNI - AGUSTUS 2019
BALI DAN NUSA TENGGARA

BMKG

BADAN METEOROLOGI KLIMATOLOGI DAN GEOFISIKA

INFORMATION/ KETERANGAN :

- Province Boundary / Batas Propinsi
- District Baoundary / Batas Kabupaten

- Extremely Dry / Sangat Kering
- Severly Dry / Kering
- Moderately Dry / Agak Kering
- Near Normal / Normal
- Moderately Wet / Agak Basah
- Very Wet / Basah
- Extremely Wet / Sangat Basah

N
W E
S

0 50 100 150 200 250 Km

Sumber Data :
1. Data Curah Hujan Bulanan BMKG
2. Peta Rupabumi BIG Skala 1 : 250.000

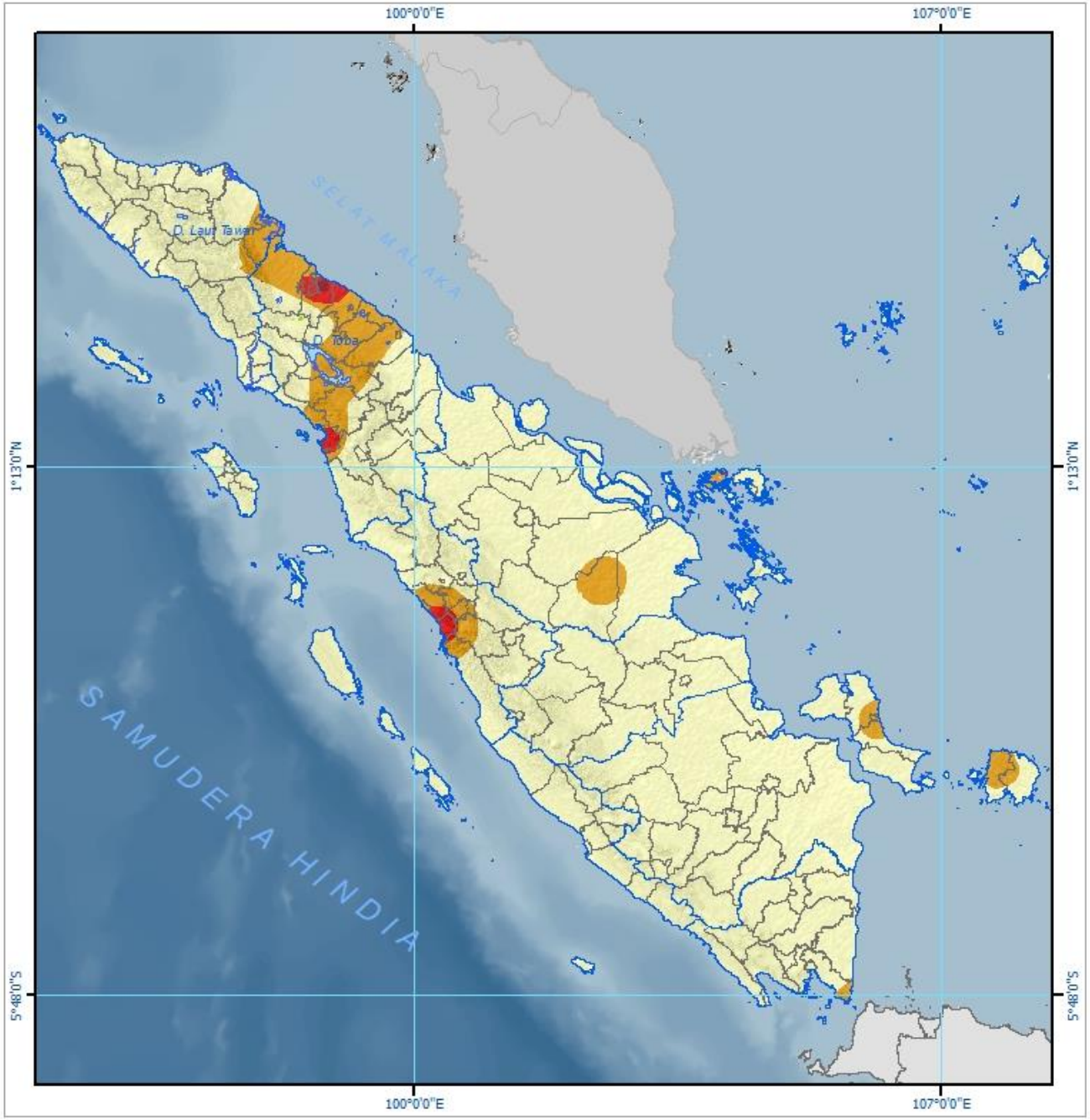

STANDARDIZED PRECIPITATION INDEX (SPI)
INDEKS PRESIPITASI TERSTANDARISASI (SPI)
3 BULANAN
JUNI - AGUSTUS 2019
SUMATERA

BMKG

BADAN METEOROLOGI KLIMATOLOGI DAN GEOFISIKA

INFORMATION/ KETERANGAN :

- Province Boundary / Batas Propinsi
- District Baoundary / Batas Kabupaten

- Extremely Dry / Sangat Kering
- Severly Dry / Kering
- Moderately Dry / Agak Kering
- Near Normal / Normal
- Moderately Wet / Agak Basah
- Very Wet / Basah
- Extremely Wet / Sangat Basah

N
W E
S

0 50 100 200 300 400 500 Km

Sumber Data :
1. Data Curah Hujan Bulanan BMKG
2. Peta Rupabumi BIG Skala 1 : 250.000

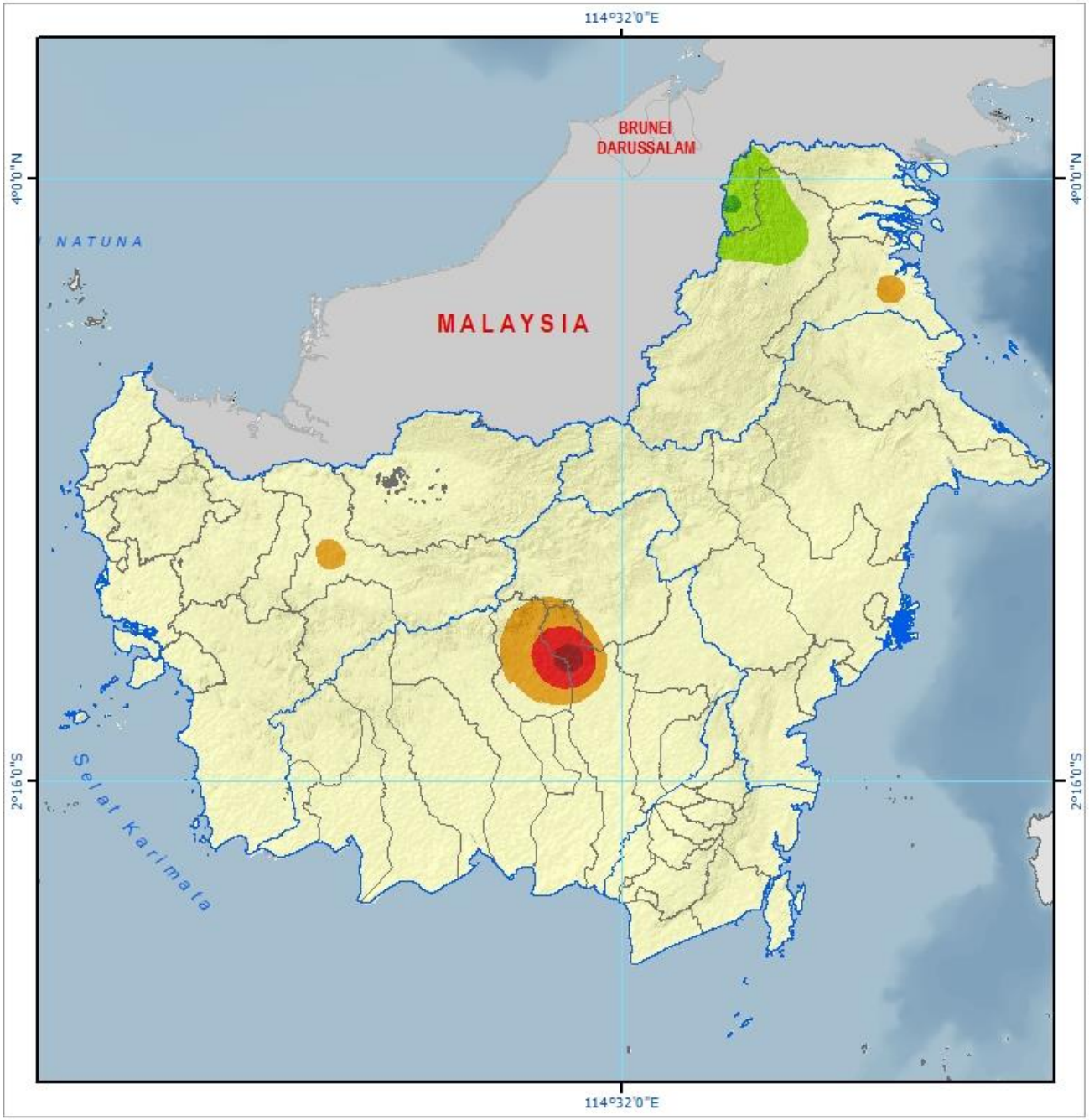

STANDARDIZED PRECIPITATION INDEX (SPI)
INDEKS PRESIPITASI TERSTANDARISASI (SPI)
3 BULANAN
JUNI - AGUSTUS 2019
KALIMANTAN

BMKG

BADAN METEOROLOGI KLIMATOLOGI DAN GEOFISIKA

INFORMATION/ KETERANGAN :

- Province Boundary / Batas Propinsi
- District Baoundary / Batas Kabupaten
- Extremely Dry / Sangat Kering
- Severly Dry / Kering
- Moderately Dry / Agak Kering
- Near Normal / Normal
- Moderately Wet / Agak Basah
- Very Wet / Basah
- Extremely Wet / Sangat Basah

N W E S

0 45 90 180 270 360 450 Km

Sumber Data :
1. Data Curah Hujan Bulanan BMKG
2. Peta Rupabumi BIG Skala 1 : 250.000

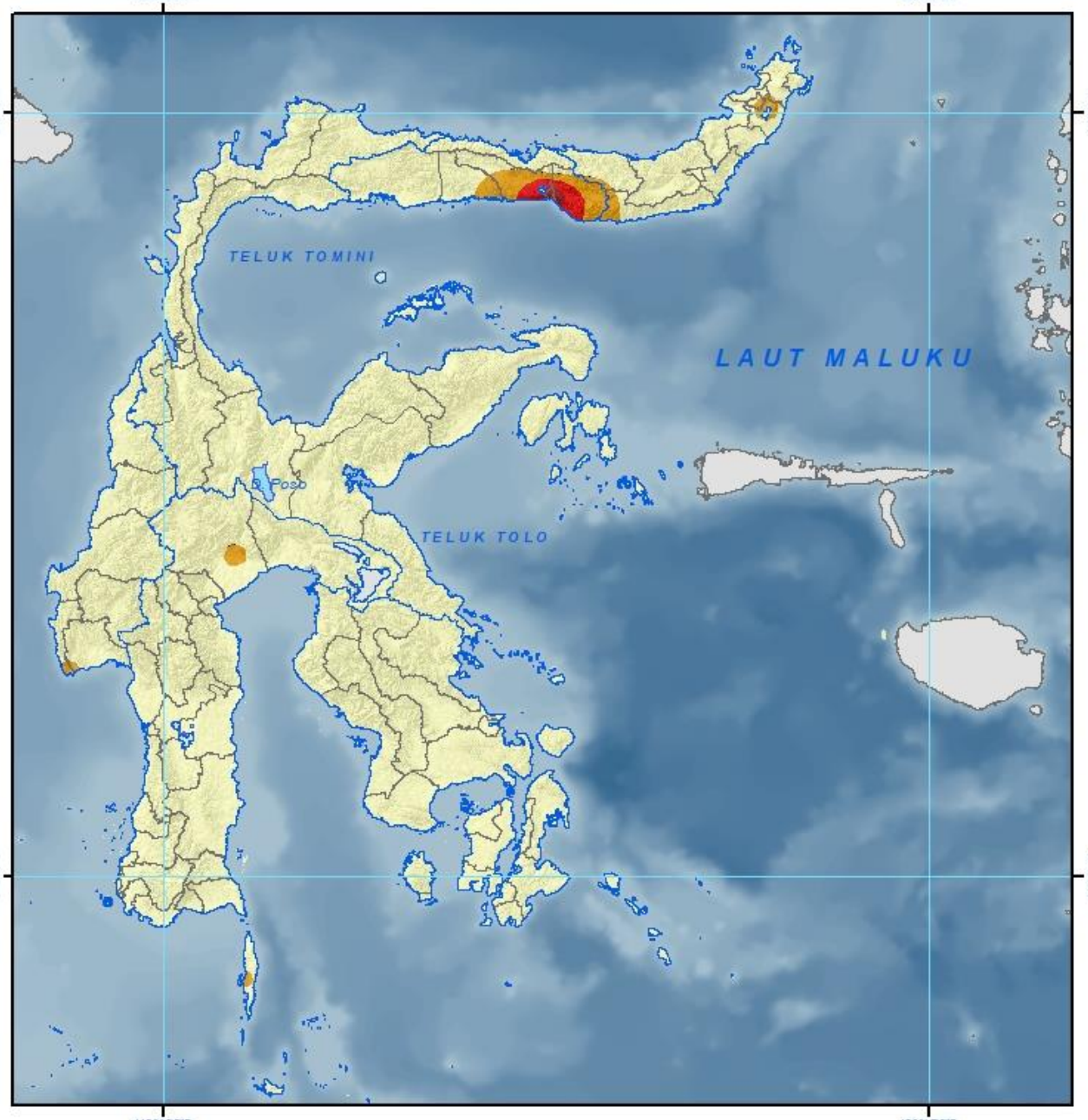

STANDARDIZED PRECIPITATION INDEX (SPI)
INDEKS PRESIPITASI TERSTANDARISASI (SPI)
3 BULANAN
JUNI - AGUSTUS 2019
SULAWESI

BMKG

BADAN METEOROLOGI KLIMATOLOGI DAN GEOFISIKA

INFORMATION/ KETERANGAN :

- Province Boundary / Batas Propinsi
- District Baoundary / Batas Kabupaten

- Extremely Dry / Sangat Kering
- Severly Dry / Kering
- Moderately Dry / Agak Kering
- Near Normal / Normal
- Moderately Wet / Agak Basah
- Very Wet / Basah
- Extremely Wet / Sangat Basah

N
W E
S

0 45 90 180 270 360 Km

Sumber Data :
1. Data Curah Hujan Bulanan BMKG
2. Peta Rupabumi BIG Skala 1 : 250.000

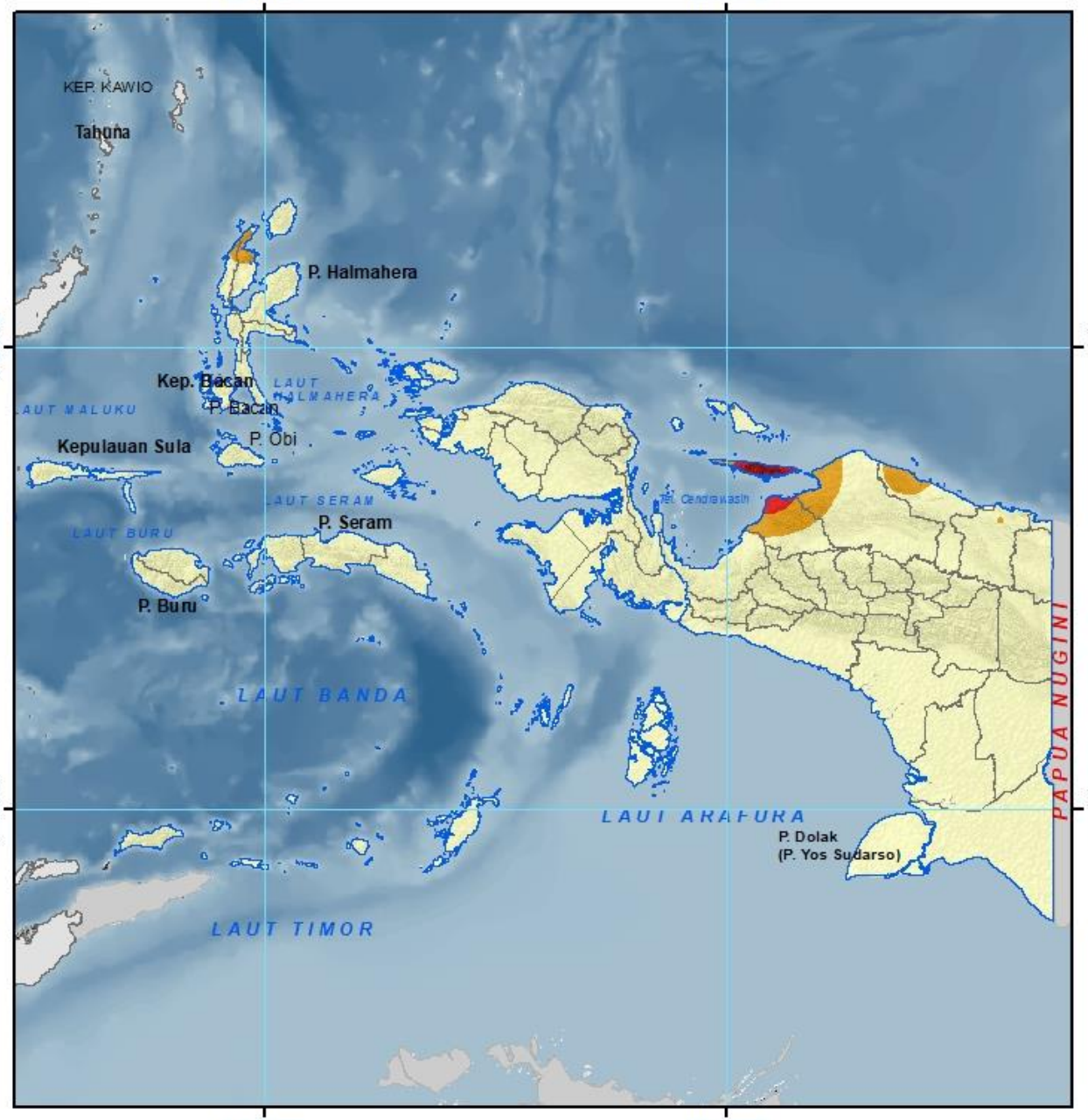

STANDARDIZED PRECIPITATION INDEX (SPI)
INDEKS PRESIPITASI TERSTANDARISASI (SPI)
3 BULANAN
JUNI - AGUSTUS 2019
PAPUA DAN MALUKU

BMKG

BADAN METEOROLOGI KLIMATOLOGI DAN GEOFISIKA

INFORMATION/ KETERANGAN :

- Province Boundary / Batas Propinsi
- District Baoundary / Batas Kabupaten

- Extremely Dry / Sangat Kering
- Severly Dry / Kering
- Moderately Dry / Agak Kering
- Near Normal / Normal
- Moderately Wet / Agak Basah
- Very Wet / Basah
- Extremely Wet / Sangat Basah

N
W E
S

0 125 250 500 750 Km

Sumber Data :
1. Data Curah Hujan Bulanan BMKG
2. Peta Rupabumi BIG Skala 1 : 250.000