



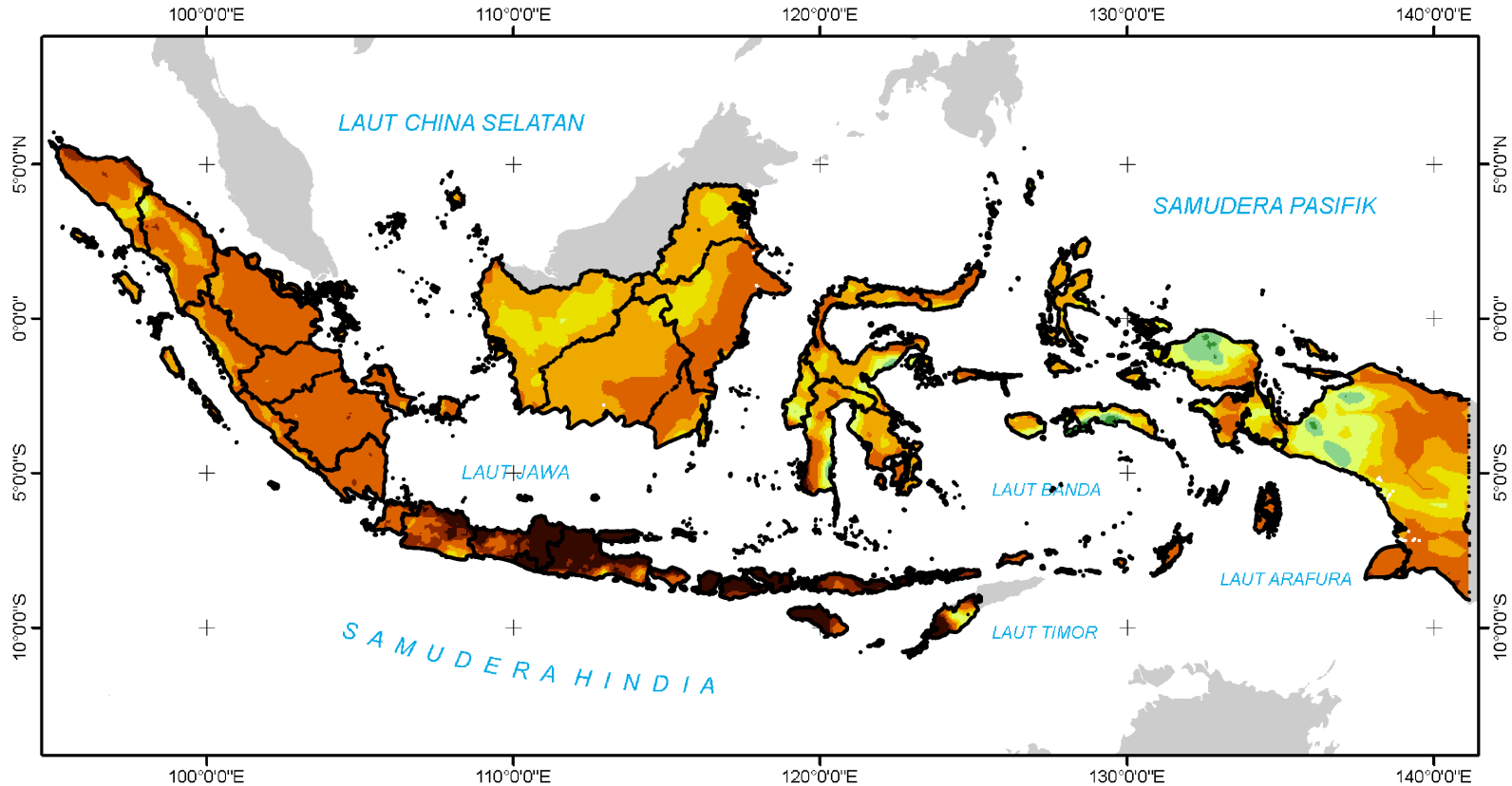
**BMKG**

# **PRAKIRAAN CURAH HUJAN DASARIAN I JULI 2024**

Update Tgl 10 Juni 2024



# PRAKIRAAN CURAH HUJAN DAS I JULI 2024



## PETA PRAKIRAAN CURAH HUJAN DASARIAN I JULI 2024 INDONESIA

Update : 10 Juni 2024



BADAN METEOROLOGI KLIMATOLOGI DAN GEOFISIKA

### CURAH HUJAN (mm) :

0 - 10	RENDAH
10 - 20	
20 - 50	
50 - 75	MENENGAH
75 - 100	
100 - 150	
150 - 200	TINGGI
200 - 300	
> 300	

### KETERANGAN:

- Batas Propinsi
- Luar Negeri

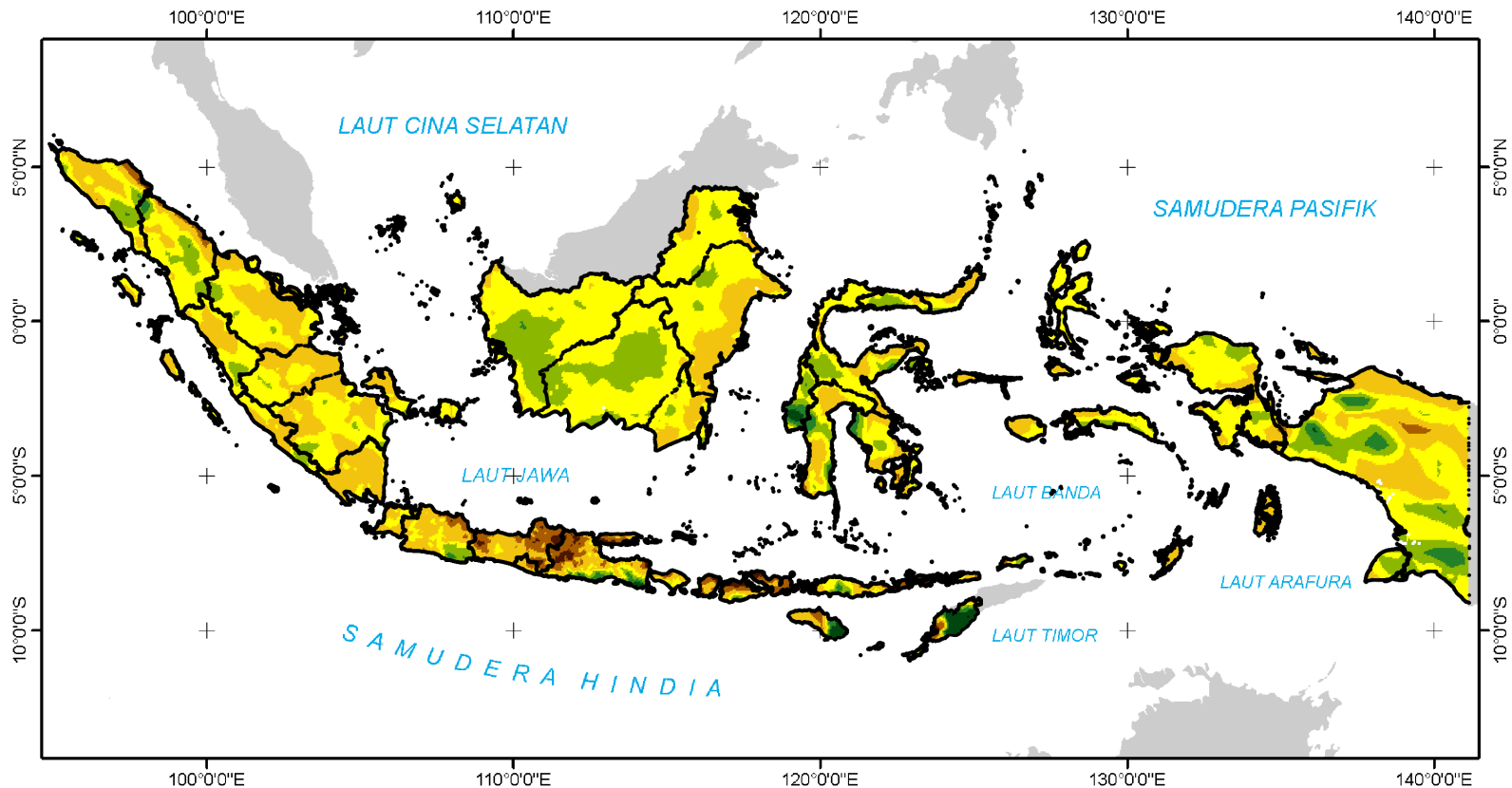



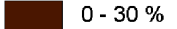


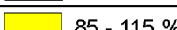
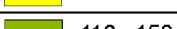

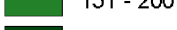












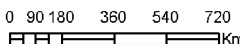









0 90 180 360 540 720  
Km

Sumber :

- Prakiraan Dasarian dari ECMWF
- Peta Administrasi dari BIG

# PRAKIRAAN SIFAT HUJAN DAS I JULI 2024



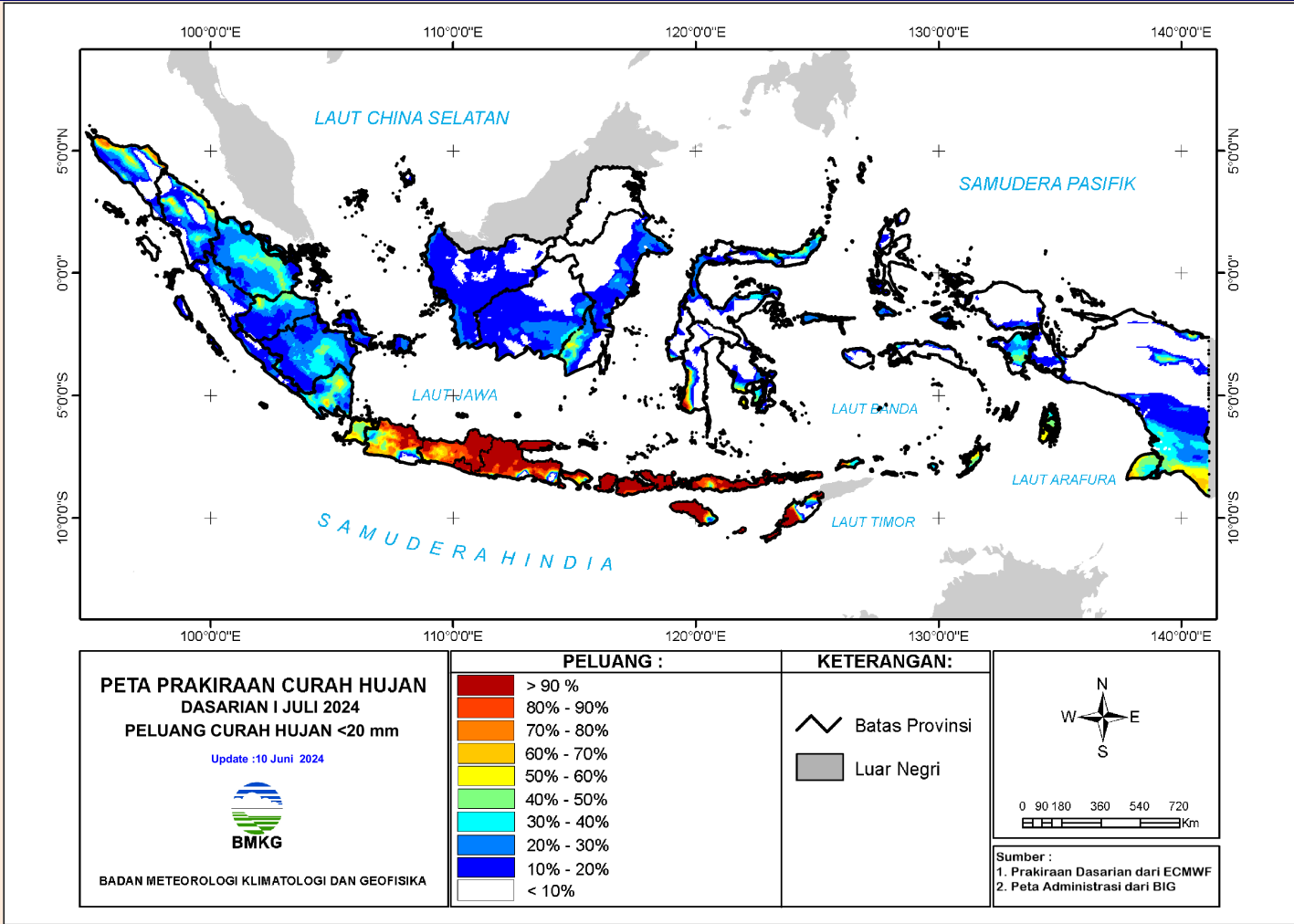
<p><b>PETA PRAKIRAAN SIFAT HUJAN DASARIAN I JULI 2024</b></p> <p><b>INDONESIA</b></p> <p>Update : 10 Juni 2024</p>  <p><b>BMKG</b></p> <p>BADAN METEOROLOGI KLIMATOLOGI DAN GEOFISIKA</p>	<p><b>SIFAT HUJAN:</b></p> <table border="1"> <tr> <td></td> <td>0 - 30 %</td> <td rowspan="3"><b>BAWAH NORMAL</b></td> </tr> <tr> <td></td> <td>31 - 50 %</td> </tr> <tr> <td></td> <td>51 - 84 %</td> </tr> <tr> <td></td> <td>85 - 115 %</td> <td><b>NORMAL</b></td> </tr> <tr> <td></td> <td>116 - 150 %</td> <td rowspan="2"><b>ATAS NORMAL</b></td> </tr> <tr> <td></td> <td>151 - 200 %</td> </tr> <tr> <td></td> <td>&gt; 200 %</td> <td></td> </tr> </table>		0 - 30 %	<b>BAWAH NORMAL</b>		31 - 50 %		51 - 84 %		85 - 115 %	<b>NORMAL</b>		116 - 150 %	<b>ATAS NORMAL</b>		151 - 200 %		> 200 %		<p><b>KETERANGAN:</b></p> <table border="1"> <tr> <td></td> <td>Batas Propinsi</td> </tr> <tr> <td></td> <td>Luar Negeri</td> </tr> </table>		Batas Propinsi		Luar Negeri	 
		0 - 30 %	<b>BAWAH NORMAL</b>																						
	31 - 50 %																								
	51 - 84 %																								
	85 - 115 %	<b>NORMAL</b>																							
	116 - 150 %	<b>ATAS NORMAL</b>																							
	151 - 200 %																								
	> 200 %																								
	Batas Propinsi																								
	Luar Negeri																								
<p><b>Sumber :</b></p> <ol style="list-style-type: none"> <li>Prakiraan Dasarian dari ECMWF</li> <li>Peta Administrasi dari BIG</li> </ol>																									



# PELUANG CURAH HUJAN

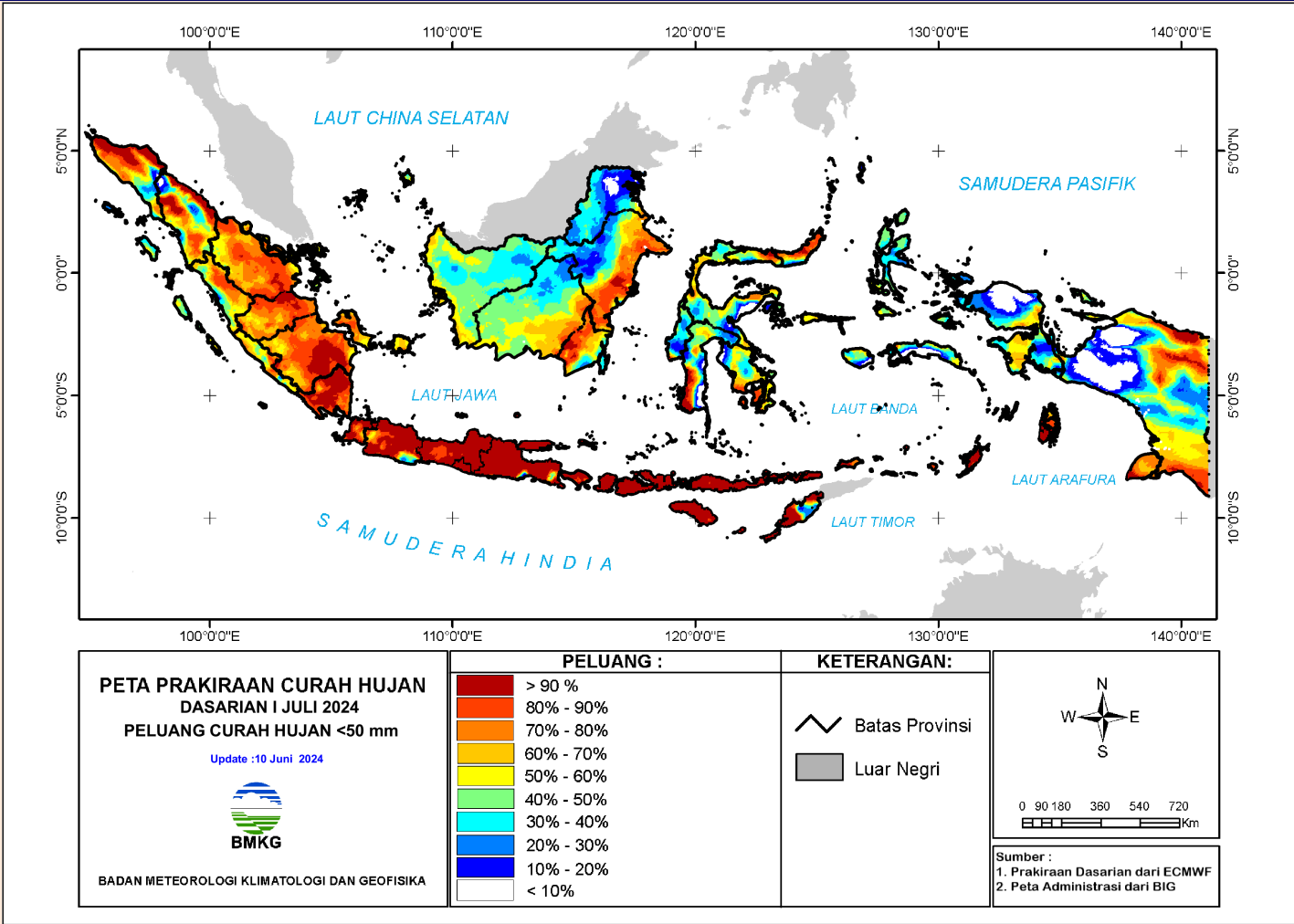
# PELUANG CURAH HUJAN DASARIAN – 2024

## Peluang hujan kriteria RENDAH (curah hujan < 20 mm/dasarian)



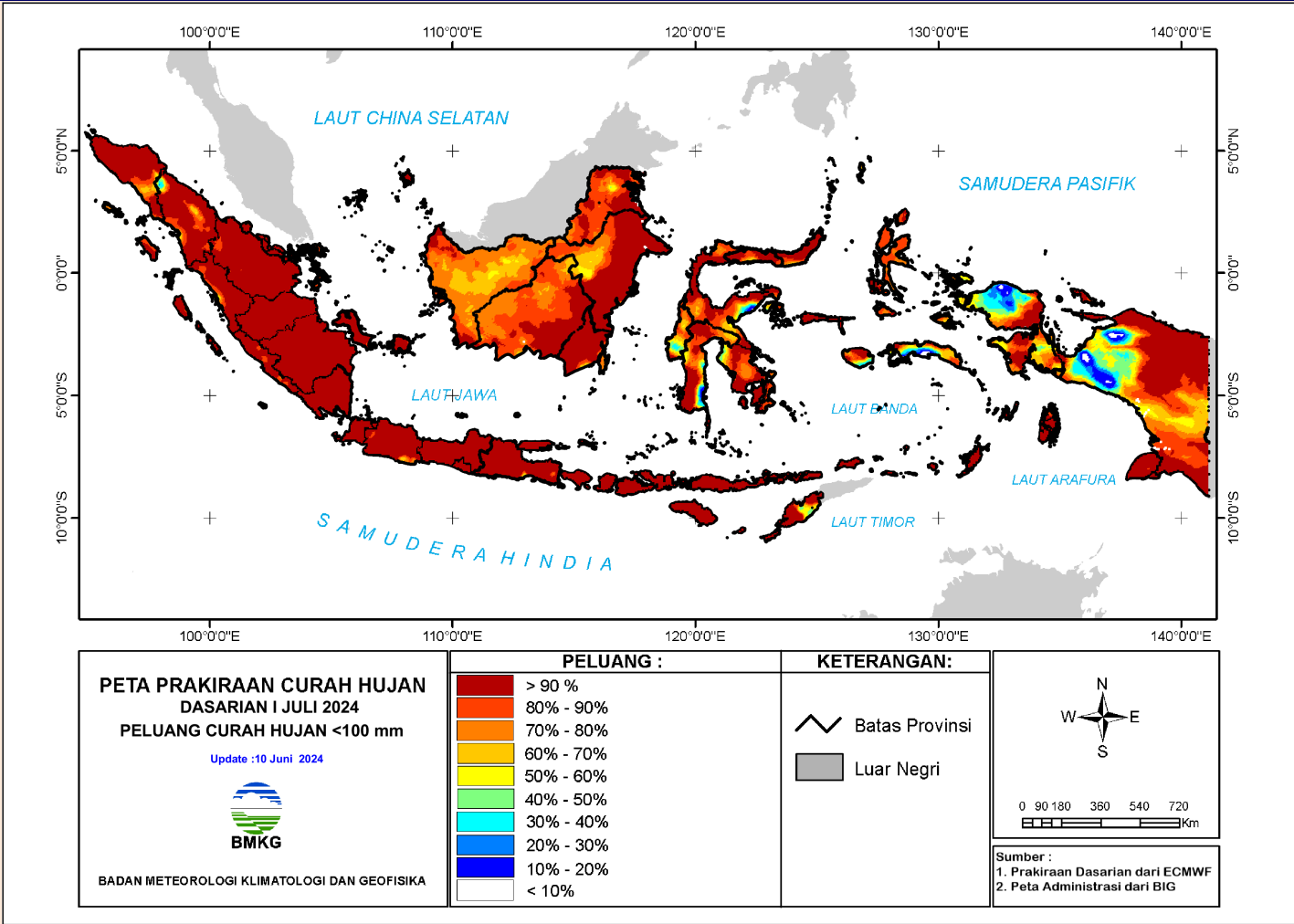
# PELUANG CURAH HUJAN DASARIAN – 2024

## Peluang hujan kriteria RENDAH (curah hujan < 50 mm/dasarian)



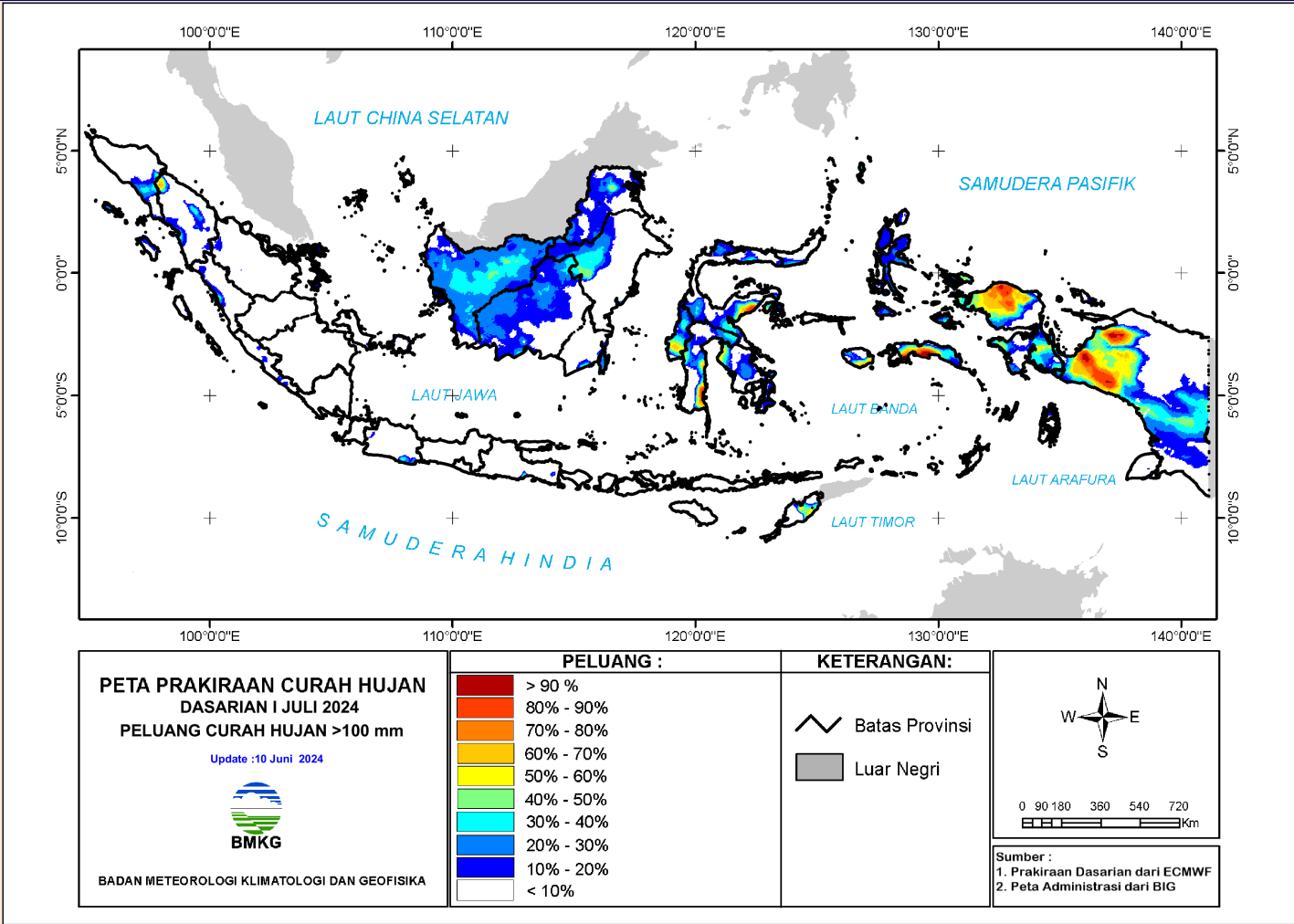
# PELUANG CURAH HUJAN DASARIAN – 2024

## Peluang hujan kriteria MENENGAH (curah hujan < 100 mm/dasarian)



# PELUANG CURAH HUJAN DASARIAN – 2024

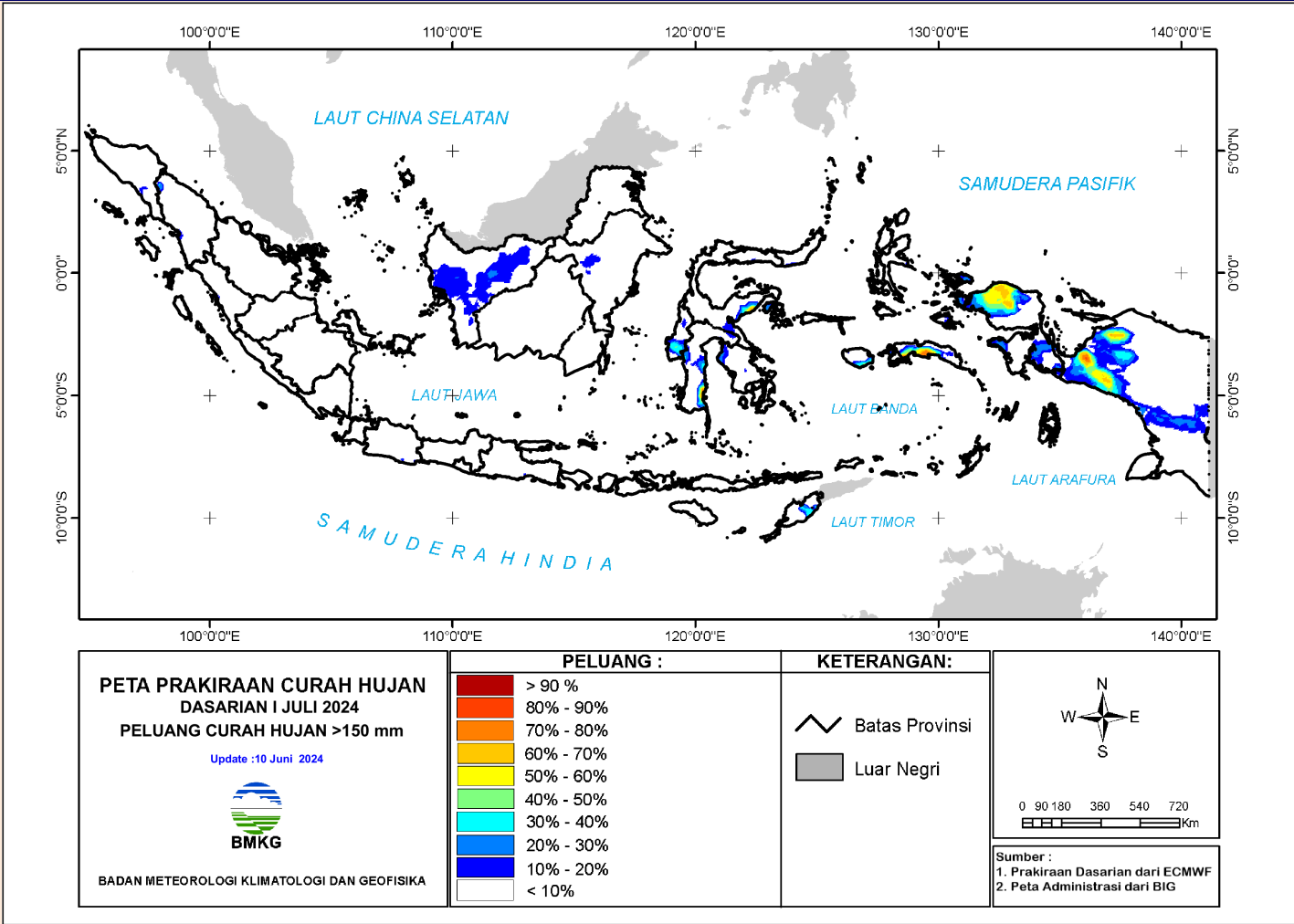
## Peluang hujan kriteria MENENGAH (curah hujan > 100 mm/dasarian)





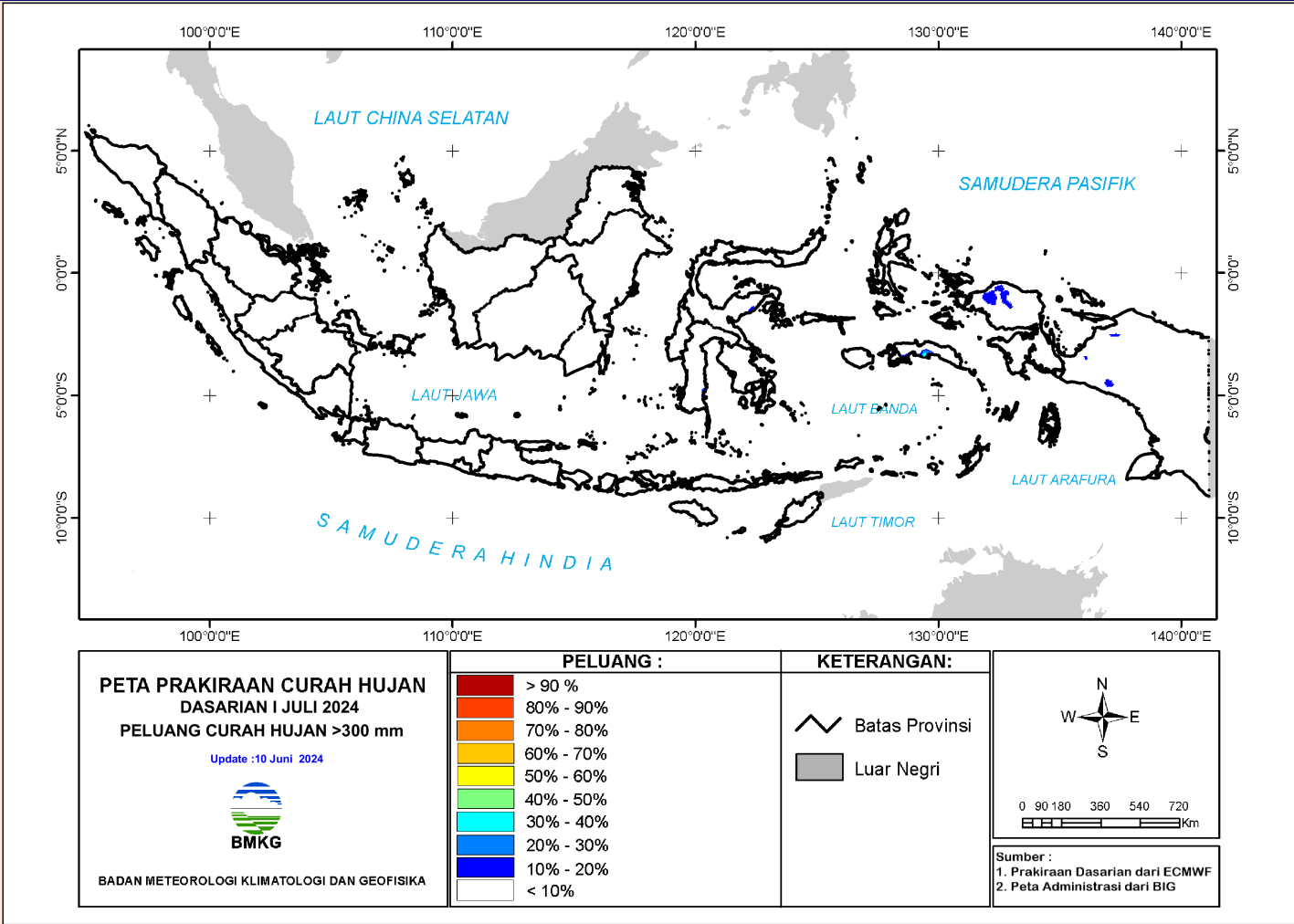
# PELUANG CURAH HUJAN DASARIAN – 2024

## Peluang hujan kriteria TINGGI (curah hujan > 150 mm/dasarian)



# PELUANG CURAH HUJAN DASARIAN – 2024

## Peluang hujan kriteria SANGAT TINGGI (curah hujan > 300 mm/dasarian)





**BMKG**

***Terimakasih Atas Perhatiannya***

**Badan Meteorologi Klimatologi dan Geofisika - BMKG**

Jl. Angkasa I No.2, Kemayoran – Jakarta Pusat

[www.bmkg.go.id](http://www.bmkg.go.id)

Info Iklim : 021 4246321 ext. 1707

Info Cuaca : 021 6546315/18

Info Gempabumi : 021 6546316

**[www.bmkg.go.id](http://www.bmkg.go.id)**