



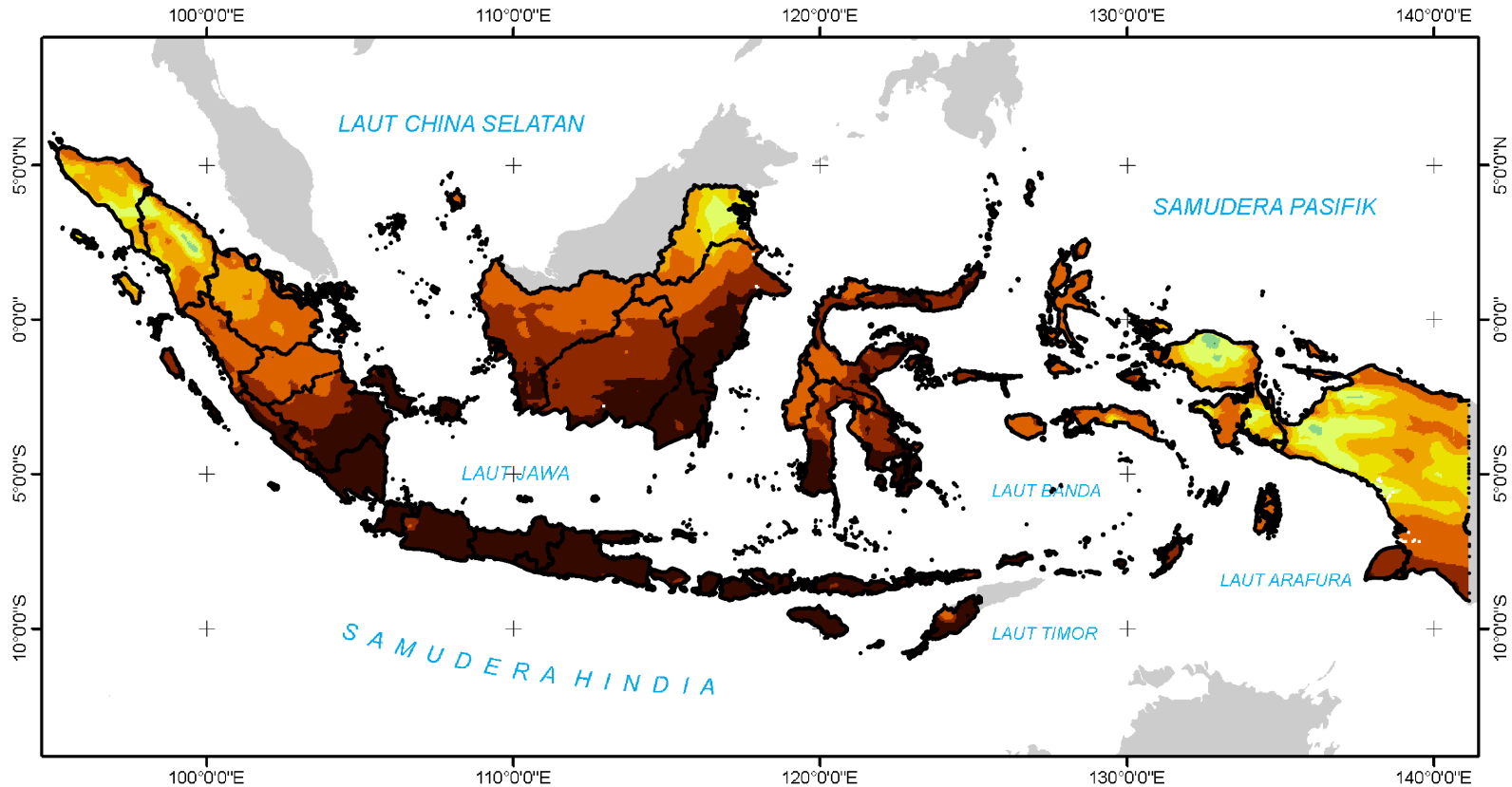
**BMKG**

# **PRAKIRAAN CURAH HUJAN DASARIAN III SEPTEMBER 2023**

Update Tgl 18 September 2023



# PRAKIRAAN CURAH HUJAN DAS III SEPTEMBER 2023



## PETA PRAKIRAAN CURAH HUJAN DASARIAN III SEPTEMBER 2023 INDONESIA

Update : 18 September 2023



BADAN METEOROLOGI KLIMATOLOGI DAN GEOFISIKA

### CURAH HUJAN (mm) :

0 - 10	RENDAH
10 - 20	
20 - 50	
50 - 75	MENENGAH
75 - 100	
100 - 150	
150 - 200	TINGGI
200 - 300	
> 300	SANGAT TINGGI

### KETERANGAN:

- Batas Propinsi
- Luar Negeri

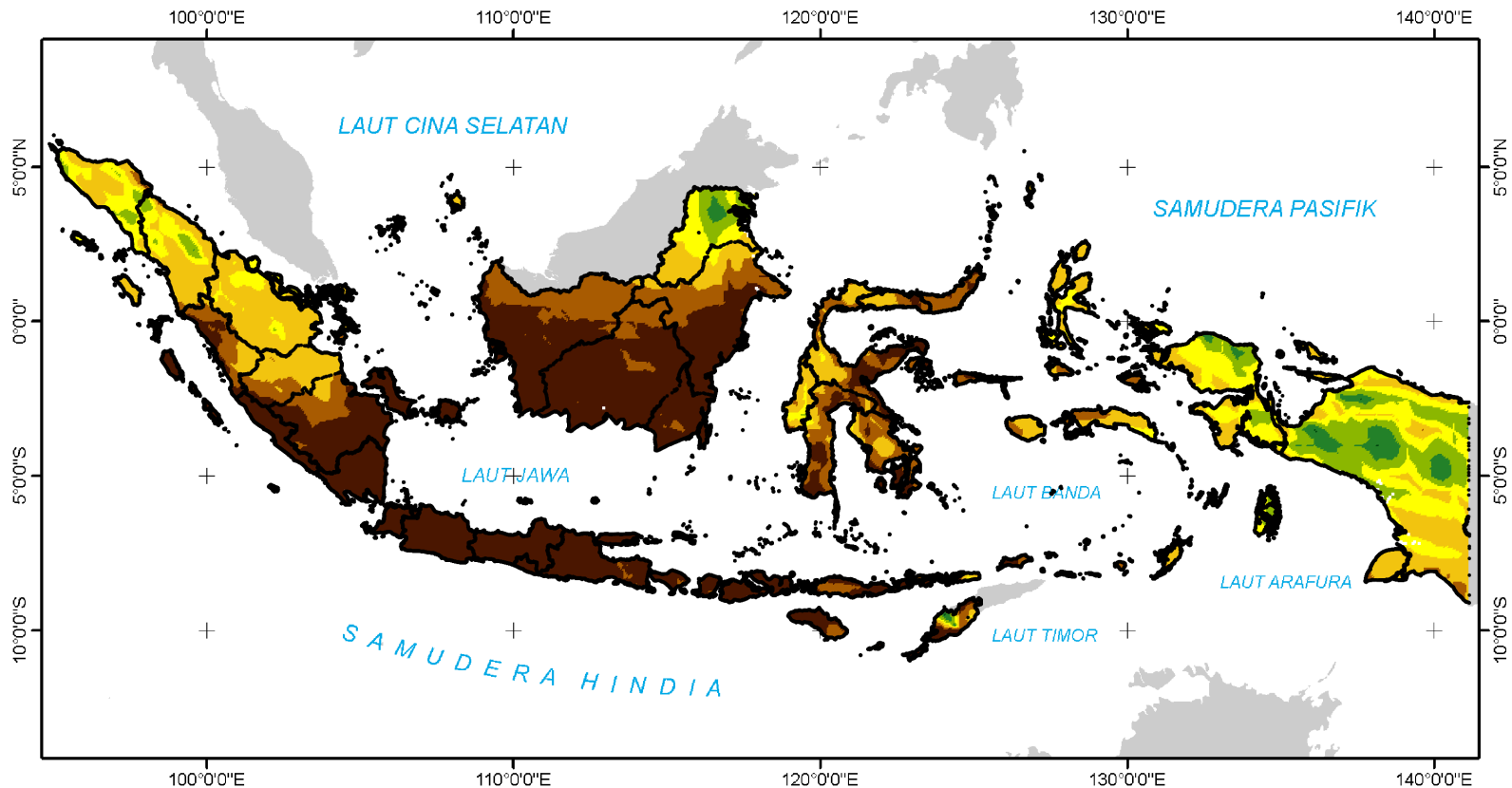




0 90 180 360 540 720  
Km

Sumber :

- Prakiraan Dasarian dari ECMWF
- Peta Administrasi dari BIG

# PRAKIRAAN SIFAT HUJAN DAS III SEPTEMBER 2023



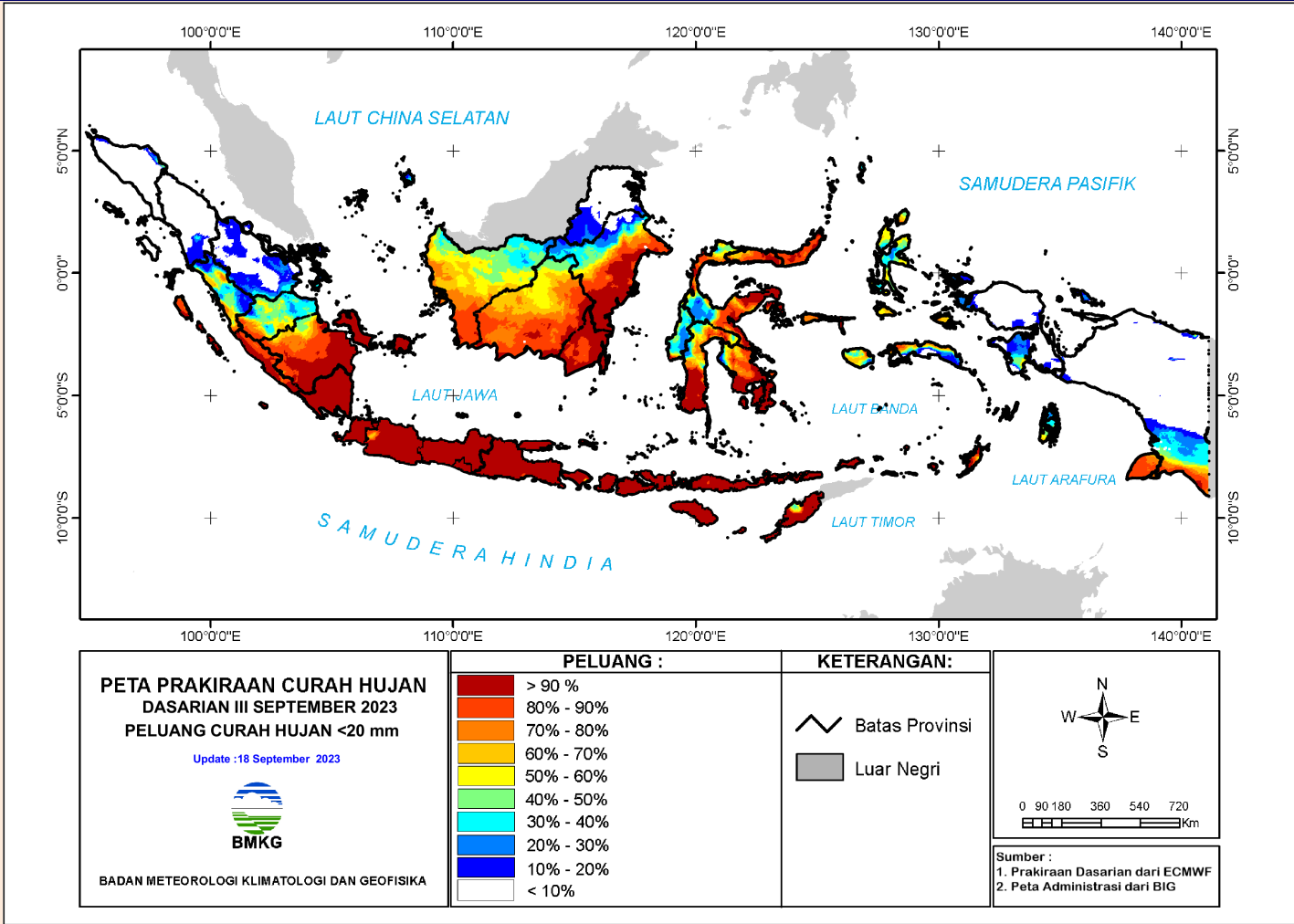
<p><b>PETA PRAKIRAAN SIFAT HUJAN DASARIAN III SEPTEMBER 2023</b></p> <p><b>INDONESIA</b></p> <p>Update : 18 September 2023</p>  <p><b>BMKG</b></p> <p>BADAN METEOROLOGI KLIMATOLOGI DAN GEOFISIKA</p>	<p><b>SIFAT HUJAN:</b></p> <ul style="list-style-type: none"> <li><span style="display: inline-block; width: 15px; height: 15px; background-color: #8B4513; border: 1px solid black; margin-right: 5px;"></span> 0 - 30 %</li> <li><span style="display: inline-block; width: 15px; height: 15px; background-color: #C85130; border: 1px solid black; margin-right: 5px;"></span> 31 - 50 %</li> <li><span style="display: inline-block; width: 15px; height: 15px; background-color: #FFC300; border: 1px solid black; margin-right: 5px;"></span> 51 - 84 %</li> <li><span style="display: inline-block; width: 15px; height: 15px; background-color: #FFD700; border: 1px solid black; margin-right: 5px;"></span> 85 - 115 %</li> <li><span style="display: inline-block; width: 15px; height: 15px; background-color: #9ACD32; border: 1px solid black; margin-right: 5px;"></span> 116 - 150 %</li> <li><span style="display: inline-block; width: 15px; height: 15px; background-color: #3CB371; border: 1px solid black; margin-right: 5px;"></span> 151 - 200 %</li> <li><span style="display: inline-block; width: 15px; height: 15px; background-color: #006400; border: 1px solid black; margin-right: 5px;"></span> &gt; 200 %</li> </ul>	<p><b>KETERANGAN:</b></p> <ul style="list-style-type: none"> <li><span style="display: inline-block; width: 15px; border-bottom: 1px solid black; margin-right: 5px;"></span> Batas Propinsi</li> <li><span style="display: inline-block; width: 15px; height: 15px; background-color: #A9A9A9; border: 1px solid black; margin-right: 5px;"></span> Luar Negeri</li> </ul>	 <p>0 90 180 360 540 720 Km</p>
	<p><b>BAWAH NORMAL</b></p> <p><b>NORMAL</b></p> <p><b>ATAS NORMAL</b></p>	<p>Sumber :</p> <ol style="list-style-type: none"> <li>1. Prakiraan Dasarian dari ECMWF</li> <li>2. Peta Administrasi dari BIG</li> </ol>	



# PELUANG CURAH HUJAN

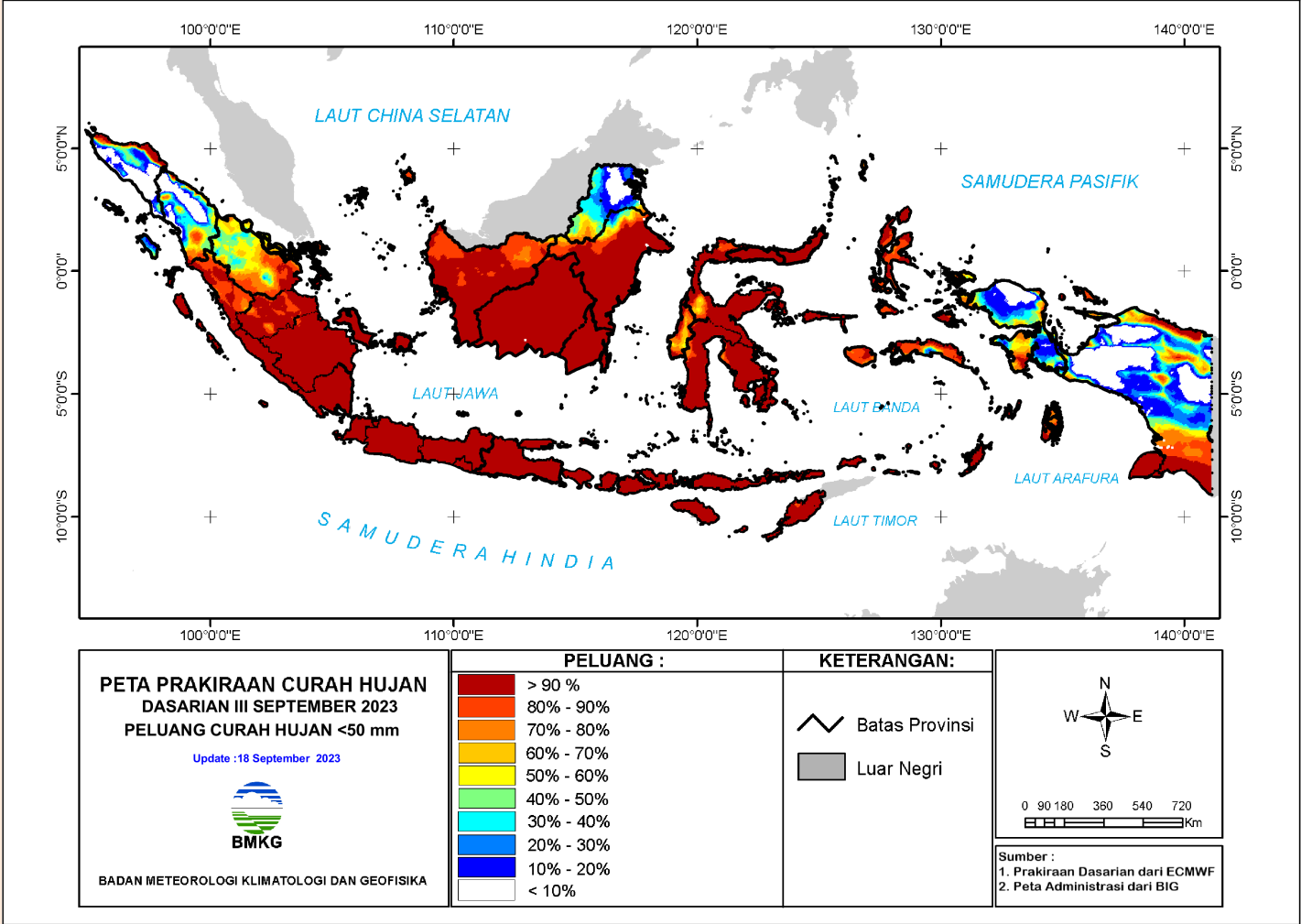
# PELUANG CURAH HUJAN DASARIAN – 2023

## Peluang hujan kriteria RENDAH (curah hujan < 20 mm/dasarian)



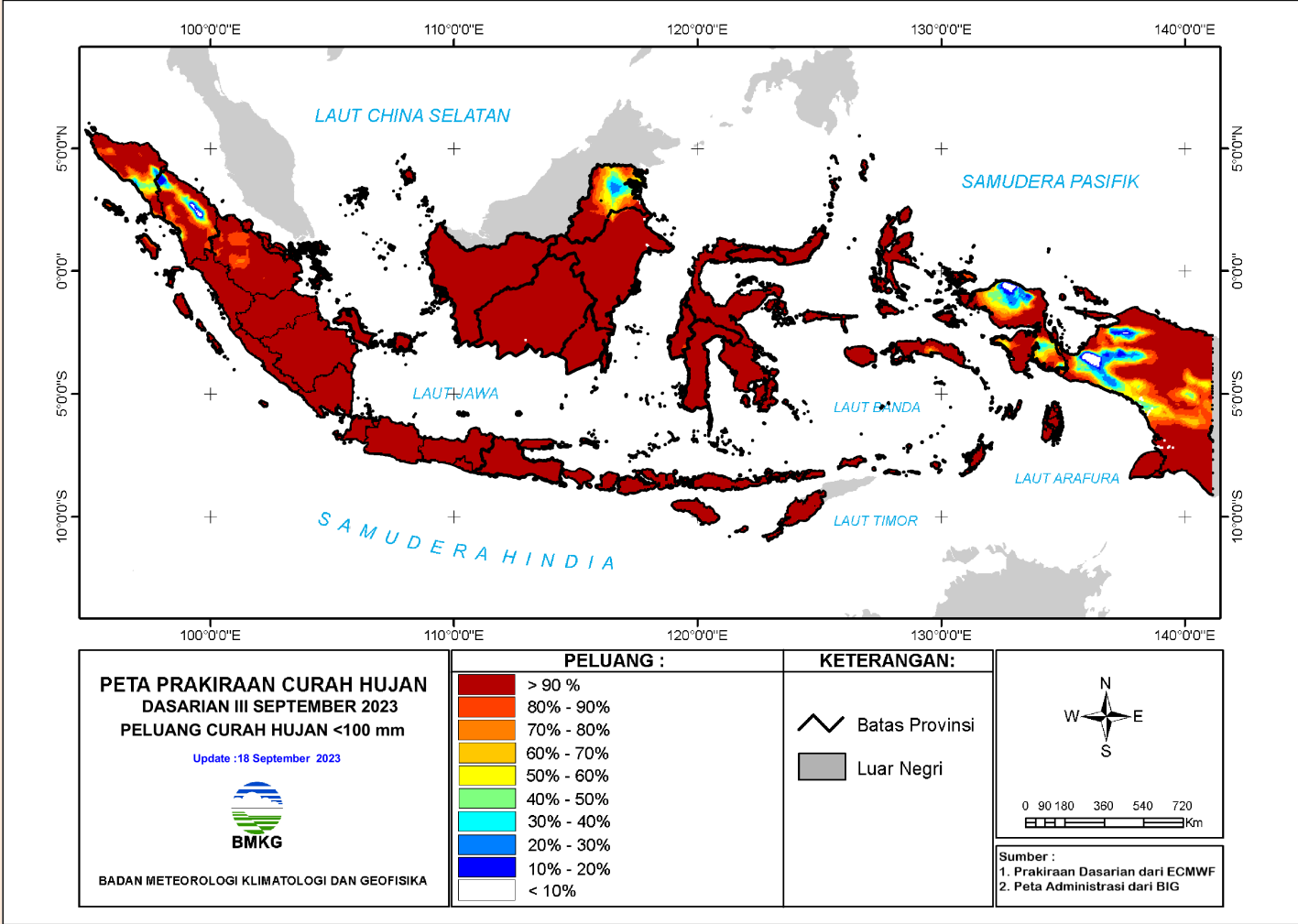
# PELUANG CURAH HUJAN DASARIAN – 2023

## Peluang hujan kriteria RENDAH (curah hujan < 50 mm/dasarian)



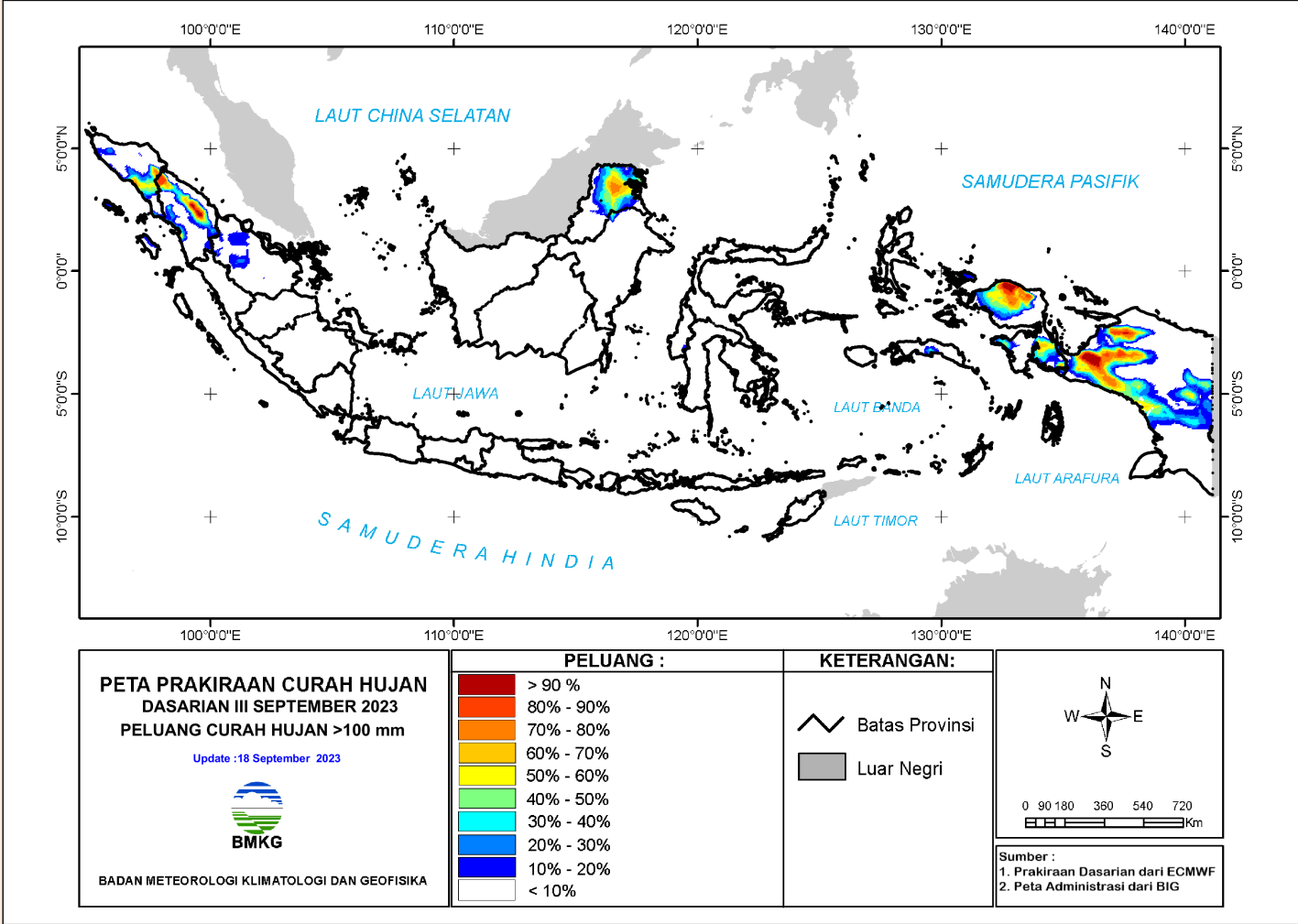
# PELUANG CURAH HUJAN DASARIAN – 2023

## Peluang hujan kriteria MENENGAH (curah hujan < 100 mm/dasarian)



# PELUANG CURAH HUJAN DASARIAN – 2023

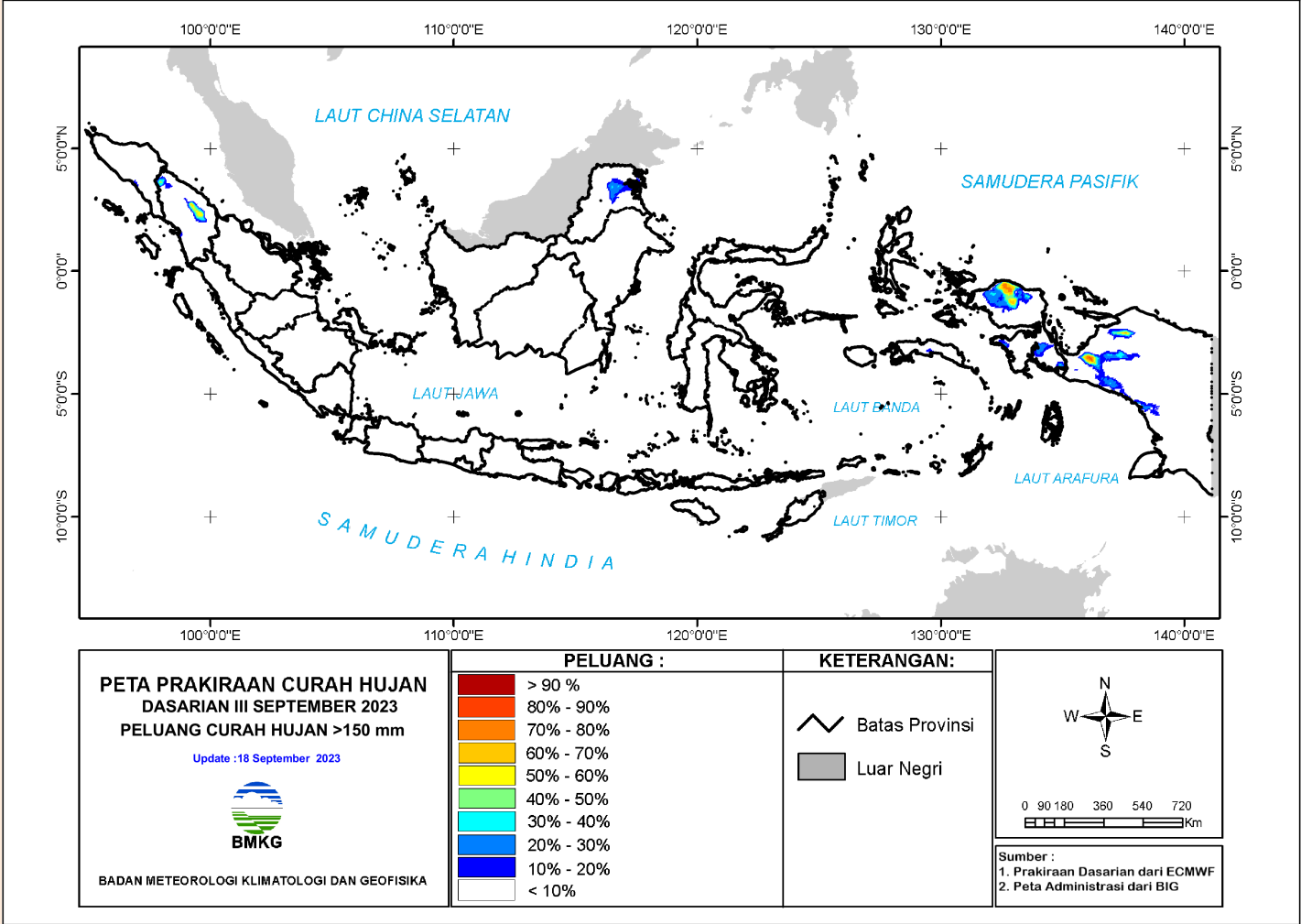
## Peluang hujan kriteria MENENGAH (curah hujan > 100 mm/dasarian)





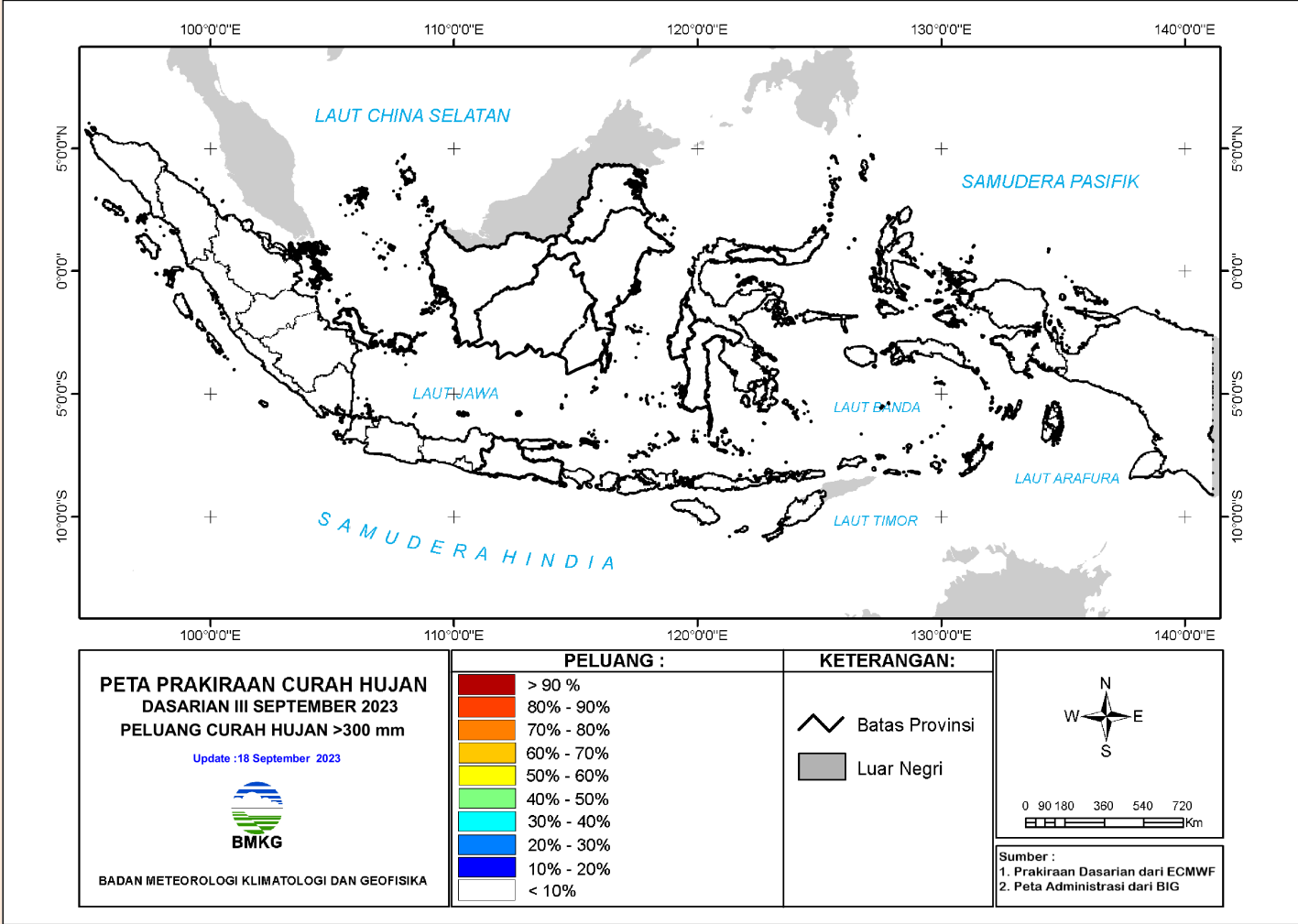
# PELUANG CURAH HUJAN DASARIAN – 2023

## Peluang hujan kriteria TINGGI (curah hujan > 150 mm/dasarian)



# PELUANG CURAH HUJAN DASARIAN – 2023

## Peluang hujan kriteria SANGAT TINGGI (curah hujan > 300 mm/dasarian)





**BMKG**

***Terimakasih Atas Perhatiannya***

**Badan Meteorologi Klimatologi dan Geofisika - BMKG**

Jl. Angkasa I No.2, Kemayoran – Jakarta Pusat

[www.bmkg.go.id](http://www.bmkg.go.id)

Info Iklim : 021 4246321 ext. 1707

Info Cuaca : 021 6546315/18

Info Gempabumi : 021 6546316

**[www.bmkg.go.id](http://www.bmkg.go.id)**