



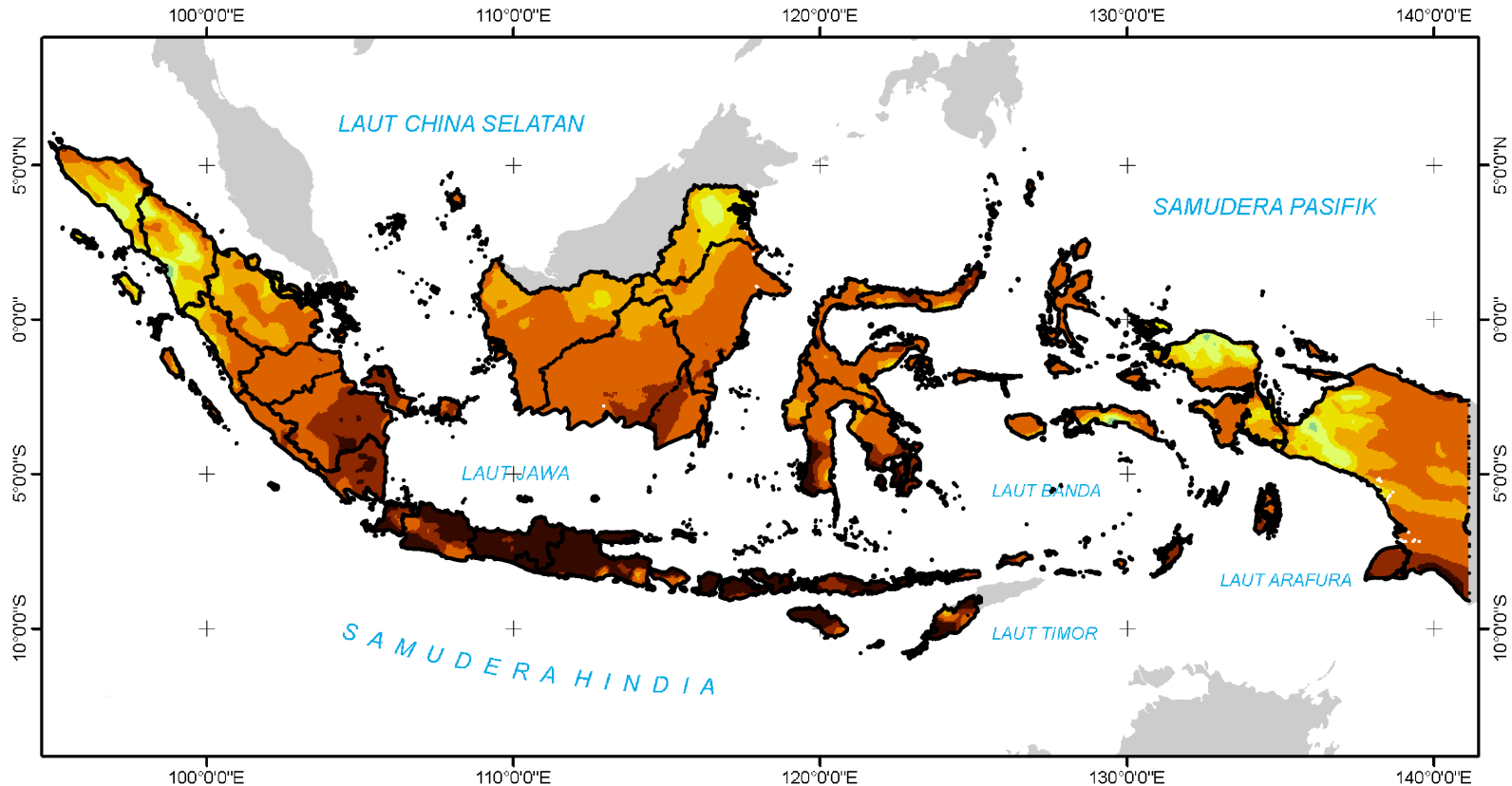
BMKG

PRAKIRAAN CURAH HUJAN DASARIAN II AGUSTUS 2023

Update Tgl 20 Juli 2023

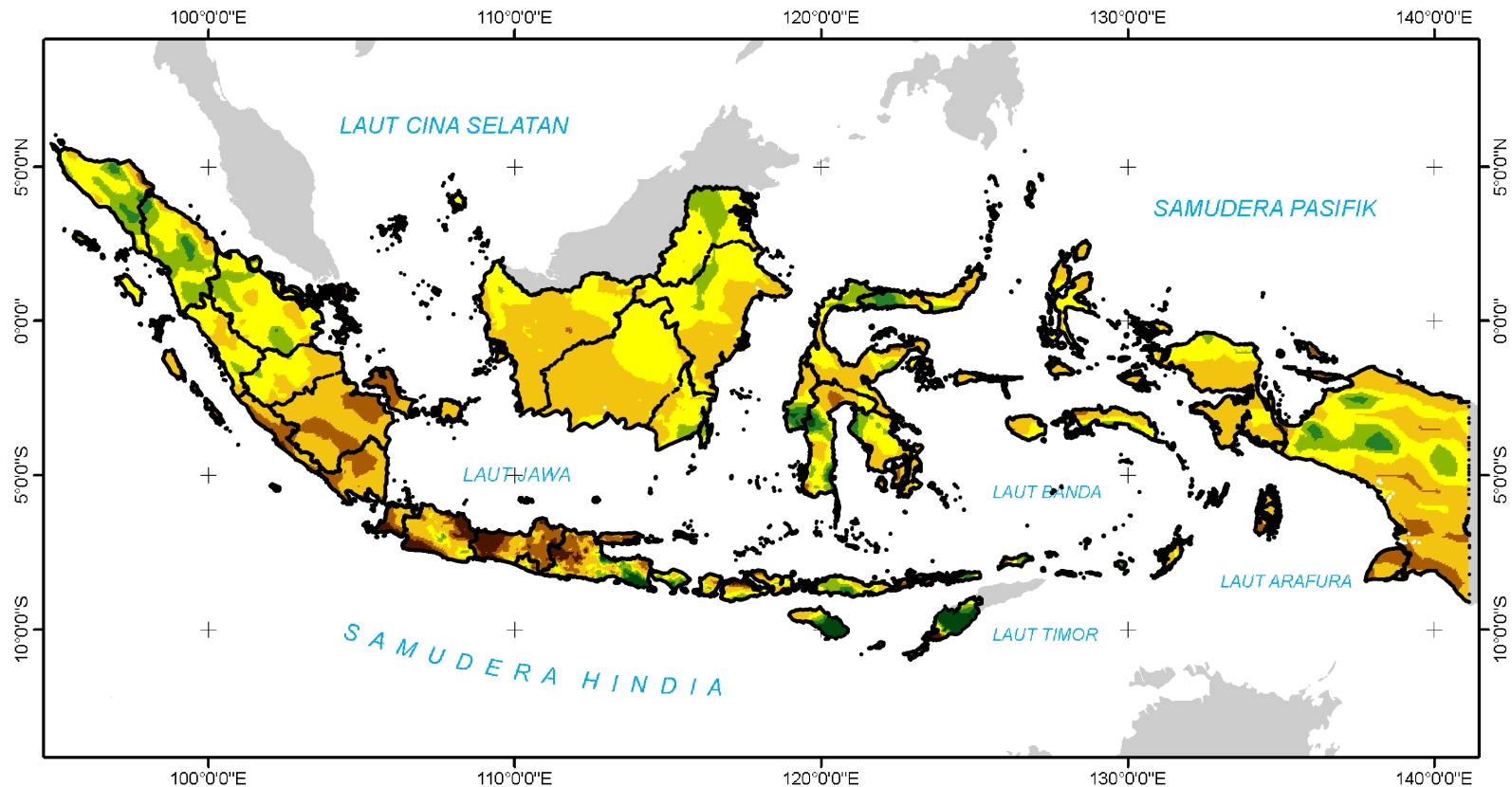




PRAKIRAAN CURAH HUJAN DAS II AGUSTUS 2023



| | | | | | | | | | | | | | | | | | |
|--|--|--------------------|--|---------------|---------|---------|---------|-----------------|----------|-----------|-----------|---------------|-----------|-------|---|--|----------------|
| PETA PRAKIRAAN CURAH HUJAN DASARIAN II AGUSTUS 2023 INDONESIA <small>Update : 20 Juli 2023</small> BADAN METEOROLOGI KLIMATOLOGI DAN GEOFISIKA | CURAH HUJAN (mm) : | KETERANGAN: | Sumber : 1. Prakiraan Dasarian dari ECMWF 2. Peta Administrasi dari BIG | | | | | | | | | | | | | | |
| | <table border="1"><tr><td>0 - 10</td><td rowspan="3">RENDAH</td></tr><tr><td>10 - 20</td></tr><tr><td>20 - 50</td></tr><tr><td>50 - 75</td><td rowspan="3">MENENGAH</td></tr><tr><td>75 - 100</td></tr><tr><td>100 - 150</td></tr><tr><td>150 - 200</td><td rowspan="3">TINGGI</td></tr><tr><td>200 - 300</td></tr><tr><td>> 300</td></tr></table> | 0 - 10 | | RENDAH | 10 - 20 | 20 - 50 | 50 - 75 | MENENGAH | 75 - 100 | 100 - 150 | 150 - 200 | TINGGI | 200 - 300 | > 300 | <table border="1"><tr><td></td><td>Batas Propinsi</td></tr><tr><td></td><td>Luar Negeri</td></tr></table> | | Batas Propinsi |
| 0 - 10 | RENDAH | | | | | | | | | | | | | | | | |
| 10 - 20 | | | | | | | | | | | | | | | | | |
| 20 - 50 | | | | | | | | | | | | | | | | | |
| 50 - 75 | MENENGAH | | | | | | | | | | | | | | | | |
| 75 - 100 | | | | | | | | | | | | | | | | | |
| 100 - 150 | | | | | | | | | | | | | | | | | |
| 150 - 200 | TINGGI | | | | | | | | | | | | | | | | |
| 200 - 300 | | | | | | | | | | | | | | | | | |
| > 300 | | | | | | | | | | | | | | | | | |
| | Batas Propinsi | | | | | | | | | | | | | | | | |
| | Luar Negeri | | | | | | | | | | | | | | | | |

PRAKIRAAN SIFAT HUJAN DAS II AGUSTUS 2023



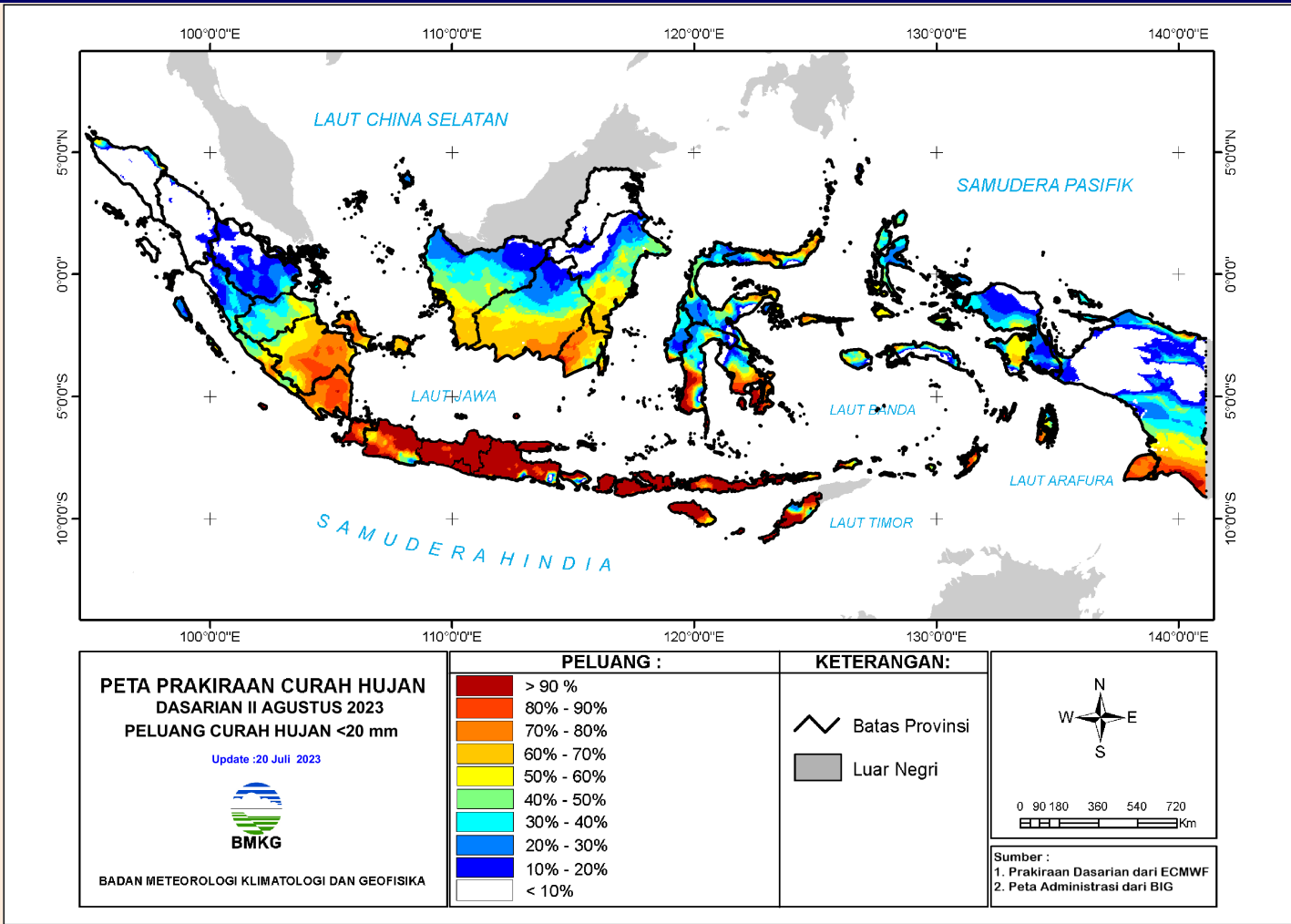
| | | | |
|--|--|--|--|
| <p>PETA PRAKIRAAN SIFAT HUJAN DASARIAN II AGUSTUS 2023</p> <p>INDONESIA</p> <p>Update : 20 Juli 2023</p>  <p>BMKG</p> <p>BADAN METEOROLOGI KLIMATOLOGI DAN GEOFISIKA</p> | <p>SIFAT HUJAN:</p> <p>0 - 30 %</p> <p>31 - 50 %</p> <p>51 - 84 %</p> <p>85 - 115 %</p> <p>116 - 150 %</p> <p>151 - 200 %</p> <p>> 200 %</p> | <p>KETERANGAN:</p> <p>— Batas Propinsi</p> <p>■ Luar Negeri</p> |  <p>0 90 180 360 540 720 Km</p> |
| | <p>BAWAH NORMAL</p> <p>NORMAL</p> <p>ATAS NORMAL</p> | <p>Sumber :</p> <p>1. Prakiraan Dasarian dari ECMWF</p> <p>2. Peta Administrasi dari BIG</p> | |



PELUANG CURAH HUJAN

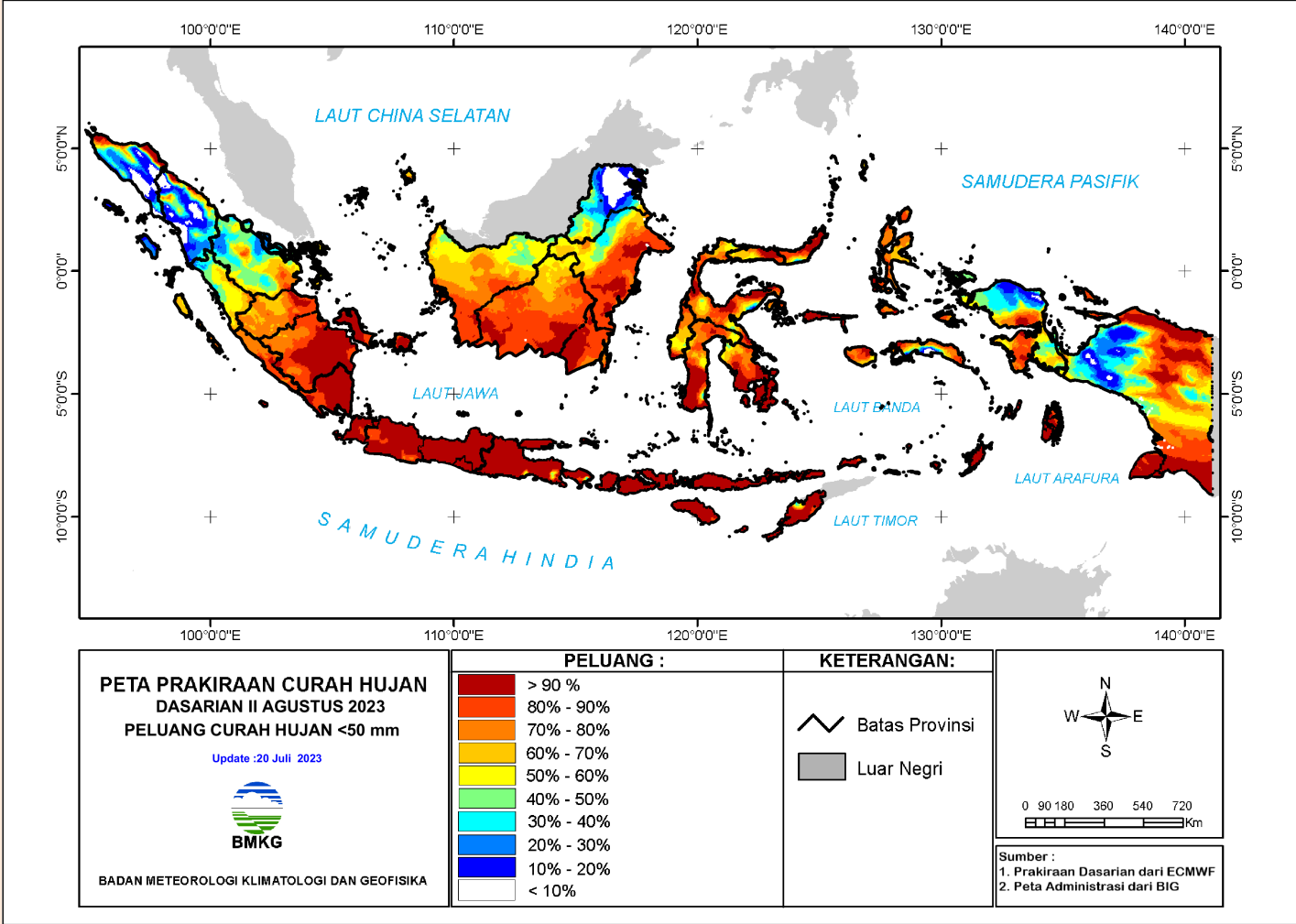
PELUANG CURAH HUJAN DASARIAN – 2023

Peluang hujan kriteria RENDAH (curah hujan < 20 mm/dasarian)



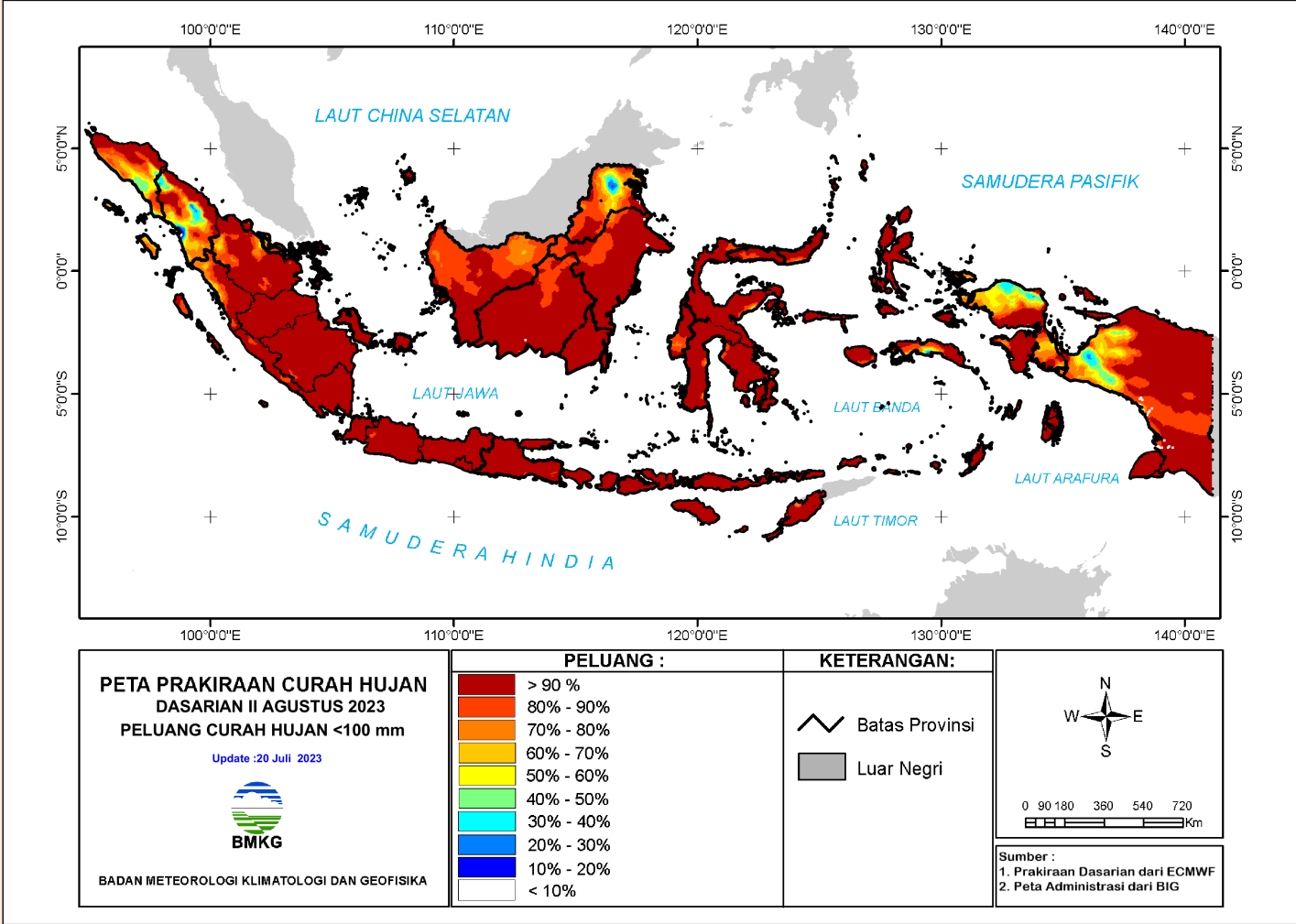
PELUANG CURAH HUJAN DASARIAN – 2023

Peluang hujan kriteria RENDAH (curah hujan < 50 mm/dasarian)



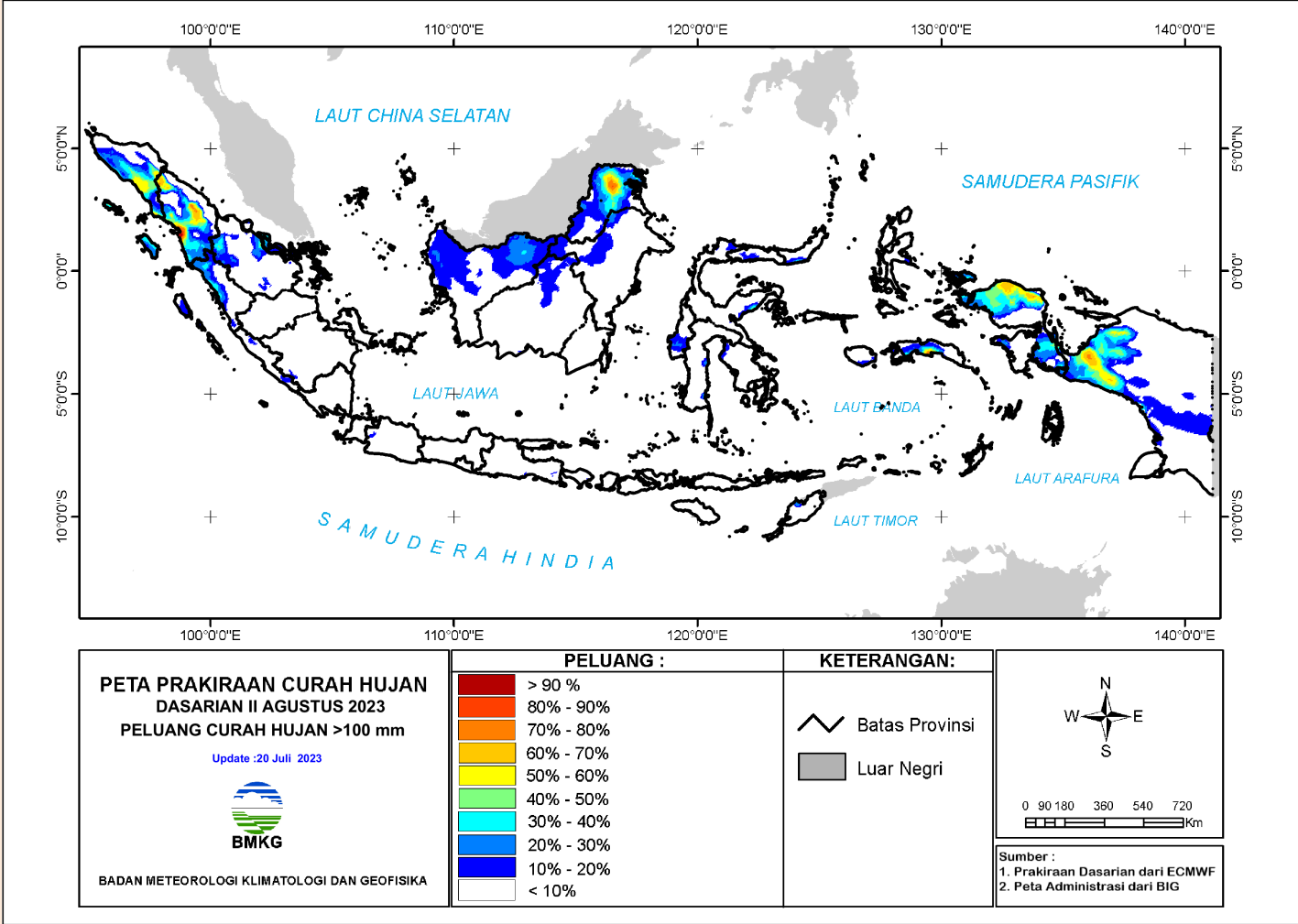
PELUANG CURAH HUJAN DASARIAN – 2023

Peluang hujan kriteria MENENGAH (curah hujan < 100 mm/dasarian)



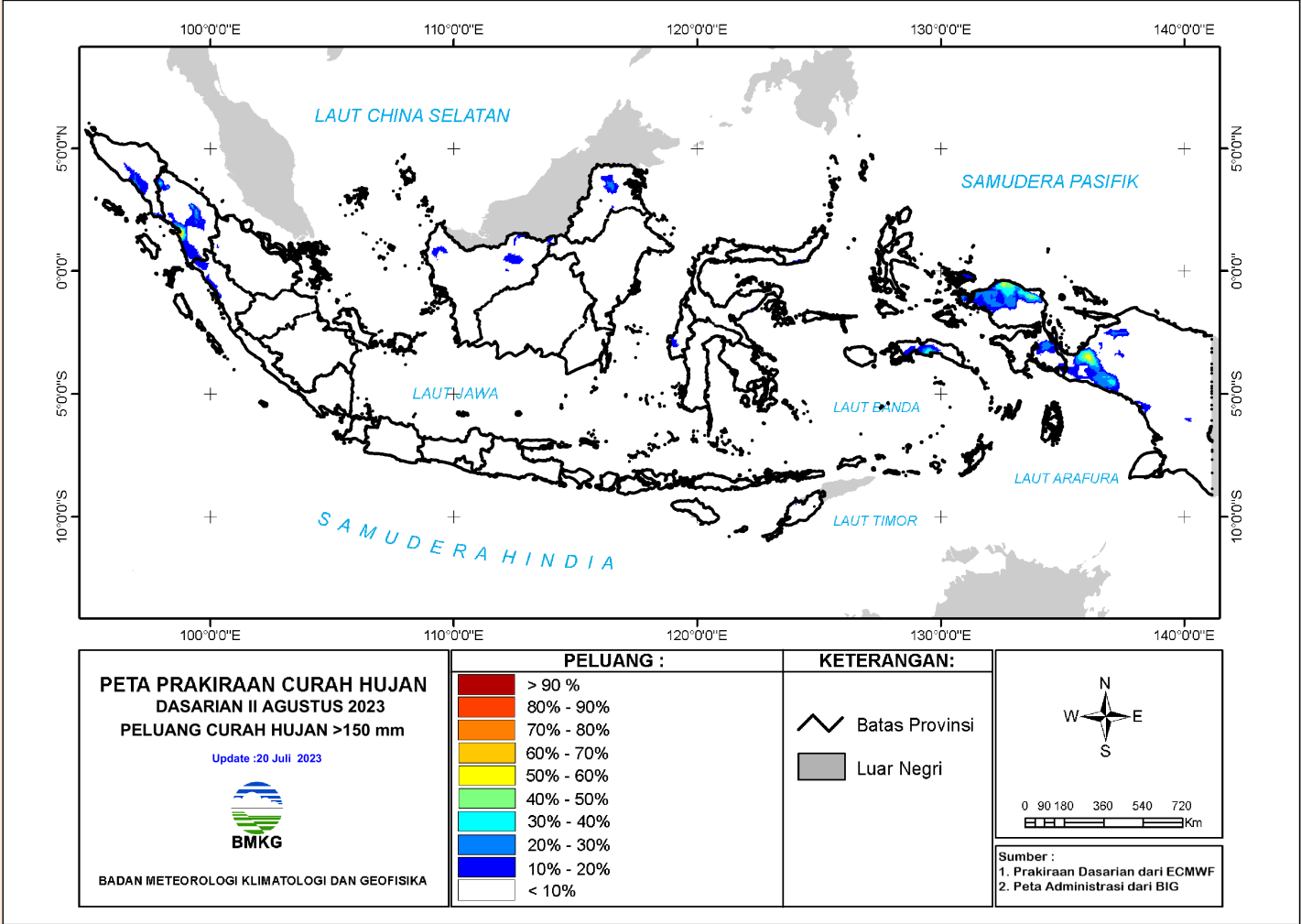
PELUANG CURAH HUJAN DASARIAN – 2023

Peluang hujan kriteria MENENGAH (curah hujan > 100 mm/dasarian)



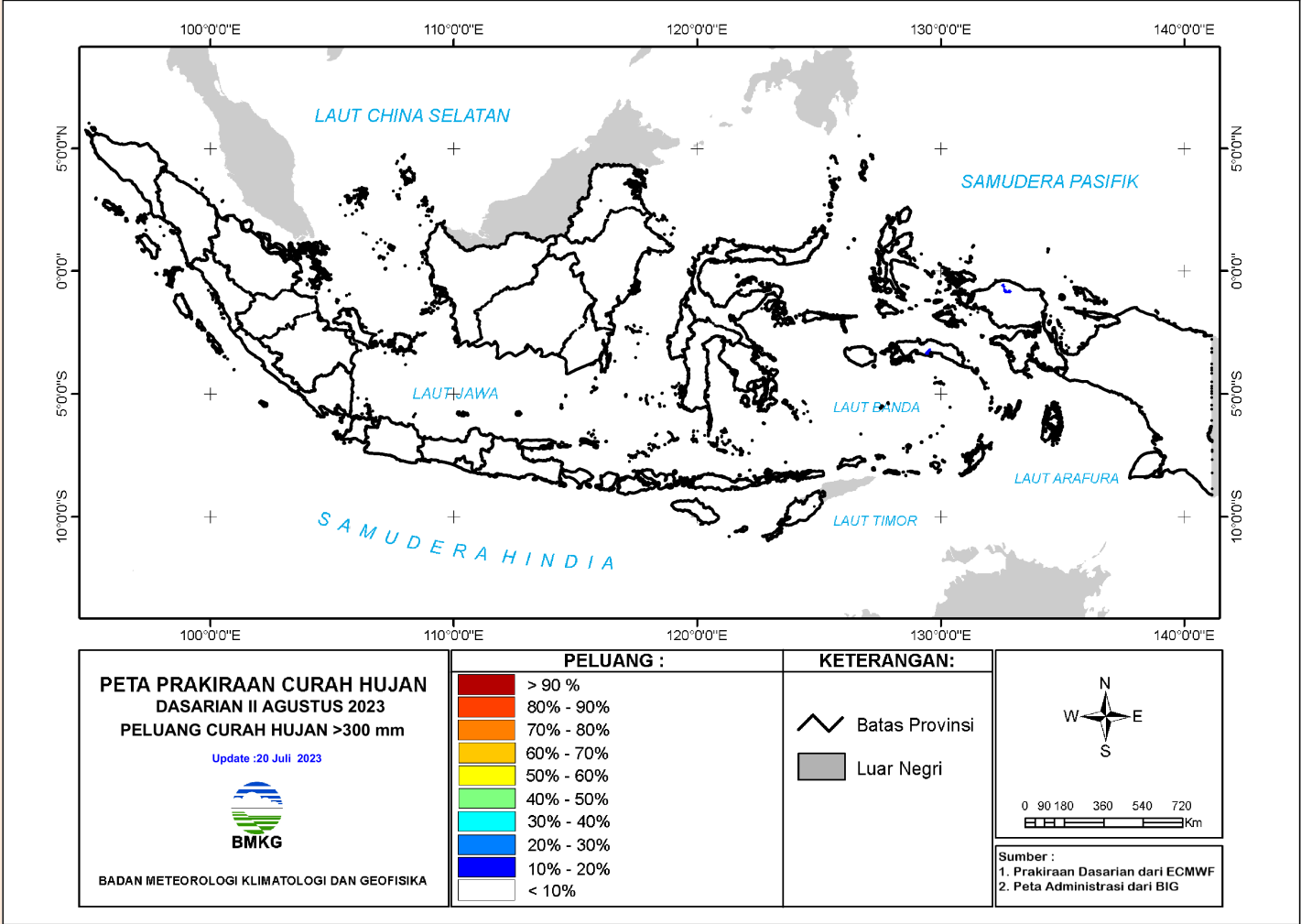
PELUANG CURAH HUJAN DASARIAN – 2023

Peluang hujan kriteria TINGGI (curah hujan > 150 mm/dasarian)



PELUANG CURAH HUJAN DASARIAN – 2023

Peluang hujan kriteria SANGAT TINGGI (curah hujan > 300 mm/dasarian)





BMKG

Terimakasih Atas Perhatiannya

Badan Meteorologi Klimatologi dan Geofisika - BMKG

Jl. Angkasa I No.2, Kemayoran – Jakarta Pusat

www.bmkg.go.id

Info Iklim : 021 4246321 ext. 1707

Info Cuaca : 021 6546315/18

Info Gempabumi : 021 6546316

www.bmkg.go.id