

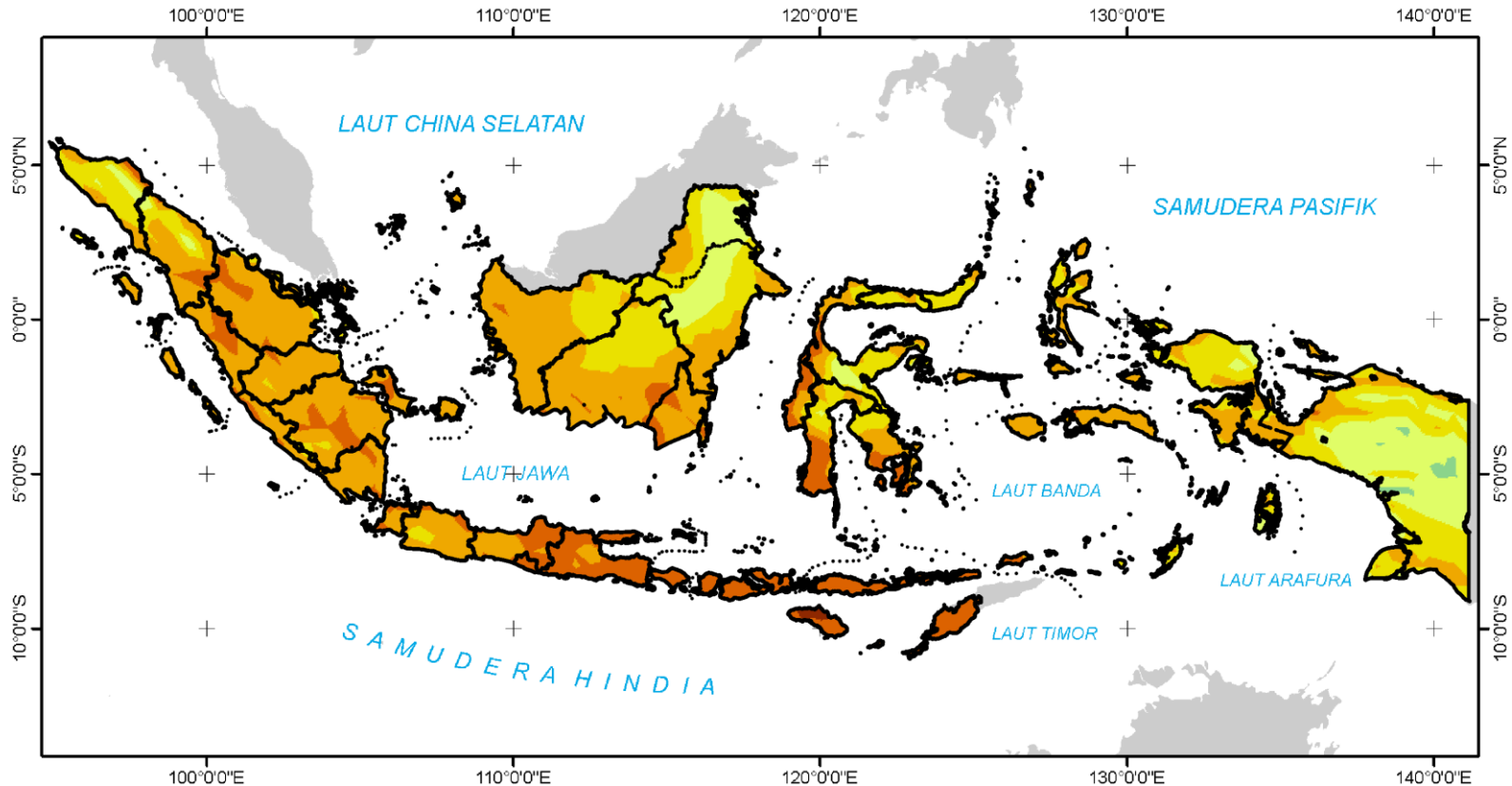


**BMKG**

# **PRAKIRAAN CURAH HUJAN DASARIAN III APRIL 2021**

Update Tgl 29 Maret 2021

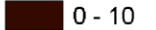

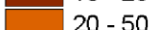

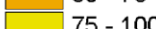
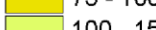
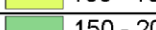

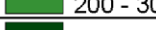
# PRAKIRAAN CURAH HUJAN DAS III APRIL 2021



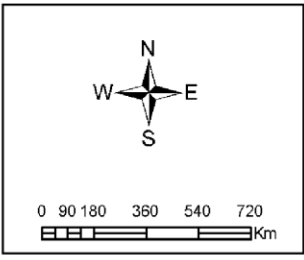
**PETA PRAKIRAAN CURAH HUJAN  
DASARIAN III APRIL 2021  
INDONESIA**  
Update : 29 Maret 2021



BADAN METEOROLOGI KLIMATOLOGI DAN GEOFISIKA

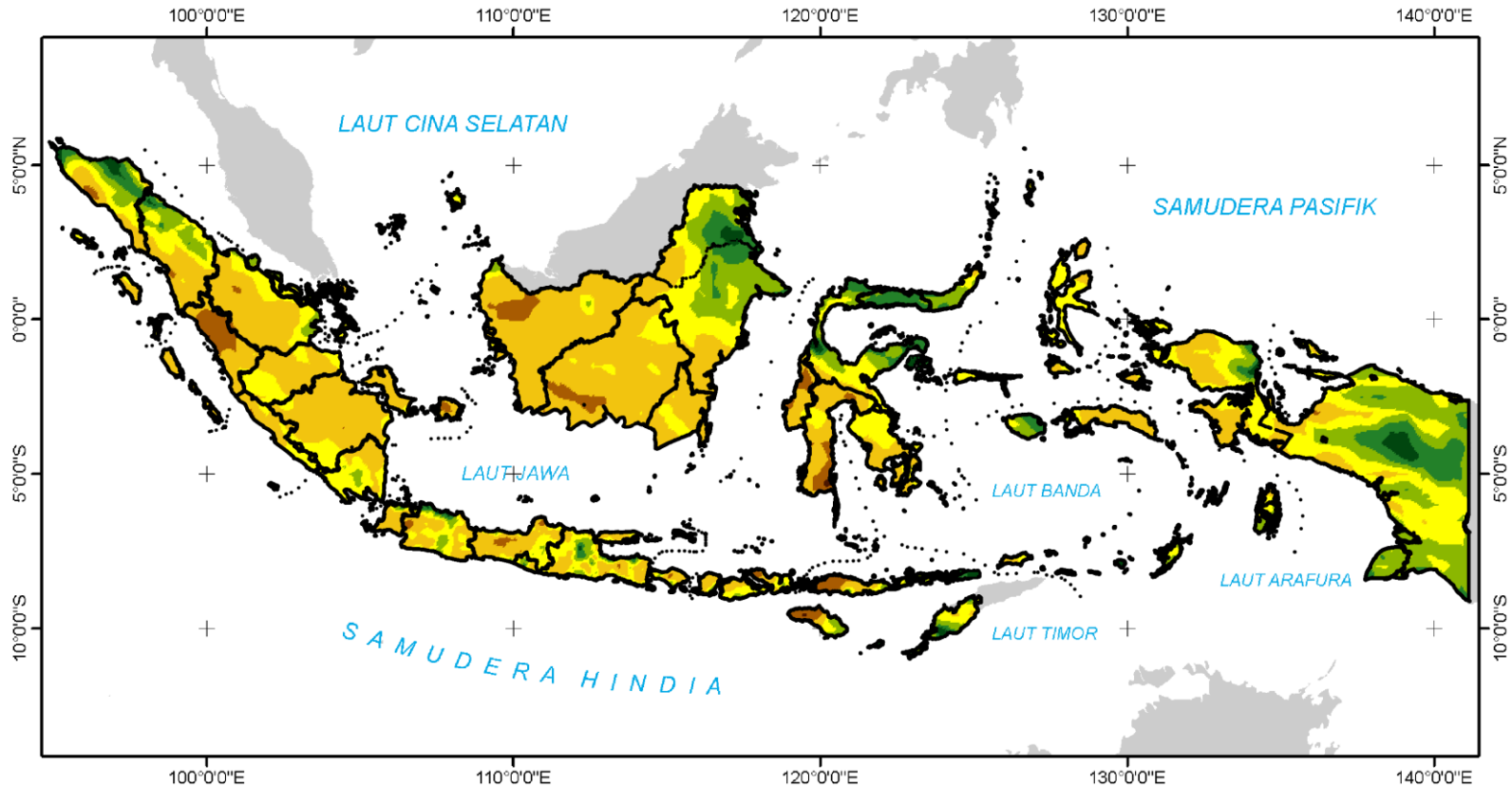
CURAH HUJAN (mm) :	
	0 - 10
	10 - 20
	20 - 50
<b>RENDAH</b>	
	50 - 75
	75 - 100
	100 - 150
<b>MENENGAH</b>	
	150 - 200
	200 - 300
<b>TINGGI</b>	
	> 300
<b>SANGAT TINGGI</b>	


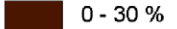



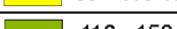

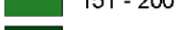












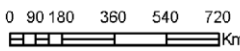









KETERANGAN:	
	Batas Propinsi
	Luar Negeri



Sumber :  
1. Prakiraan Dasarian dari ECMWF  
2. Peta Administrasi dari BIG

# PRAKIRAAN SIFAT HUJAN DAS III APRIL 2021



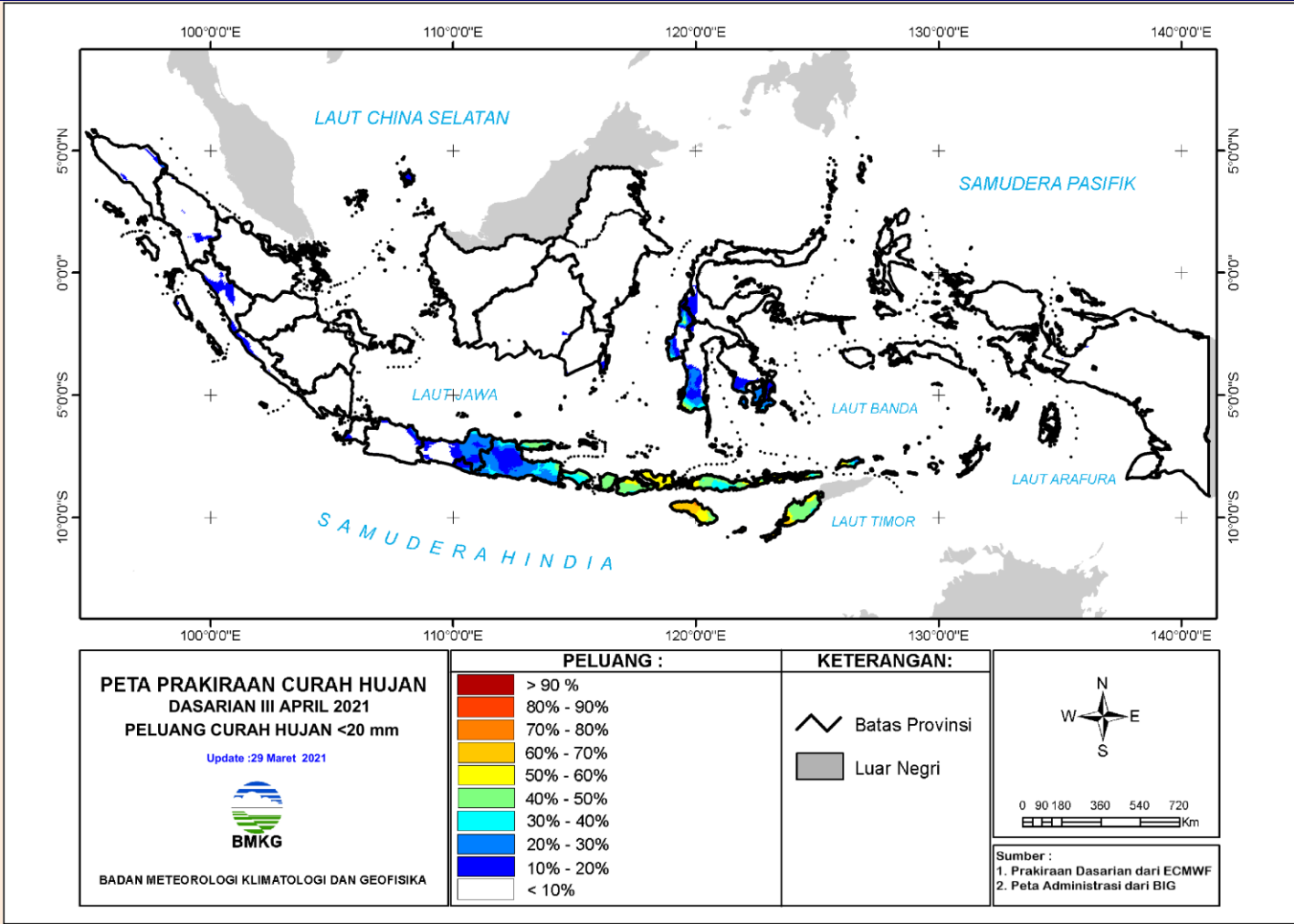
<p><b>PETA PRAKIRAAN SIFAT HUJAN DASARIAN III APRIL 2021</b></p> <p><b>INDONESIA</b></p> <p>Update : 29 Maret 2021</p>  <p><b>BMKG</b></p> <p>BADAN METEOROLOGI KLIMATOLOGI DAN GEOFISIKA</p>	<p><b>SIFAT HUJAN:</b></p> <table border="1"> <tr> <td></td> <td>0 - 30 %</td> <td rowspan="2"><b>BAWAH NORMAL</b></td> </tr> <tr> <td></td> <td>31 - 50 %</td> </tr> <tr> <td></td> <td>51 - 84 %</td> <td rowspan="2"><b>NORMAL</b></td> </tr> <tr> <td></td> <td>85 - 115 %</td> </tr> <tr> <td></td> <td>116 - 150 %</td> <td rowspan="3"><b>ATAS NORMAL</b></td> </tr> <tr> <td></td> <td>151 - 200 %</td> </tr> <tr> <td></td> <td>&gt; 200 %</td> </tr> </table>		0 - 30 %	<b>BAWAH NORMAL</b>		31 - 50 %		51 - 84 %	<b>NORMAL</b>		85 - 115 %		116 - 150 %	<b>ATAS NORMAL</b>		151 - 200 %		> 200 %	<p><b>KETERANGAN:</b></p> <table border="1"> <tr> <td></td> <td>Batas Propinsi</td> </tr> <tr> <td></td> <td>Luar Negeri</td> </tr> </table>		Batas Propinsi		Luar Negeri	 
		0 - 30 %	<b>BAWAH NORMAL</b>																					
	31 - 50 %																							
	51 - 84 %	<b>NORMAL</b>																						
	85 - 115 %																							
	116 - 150 %	<b>ATAS NORMAL</b>																						
	151 - 200 %																							
	> 200 %																							
	Batas Propinsi																							
	Luar Negeri																							
<p><b>Sumber :</b></p> <ol style="list-style-type: none"> <li>Prakiraan Dasarian dari ECMWF</li> <li>Peta Administrasi dari BIG</li> </ol>																								



# PELUANG CURAH HUJAN

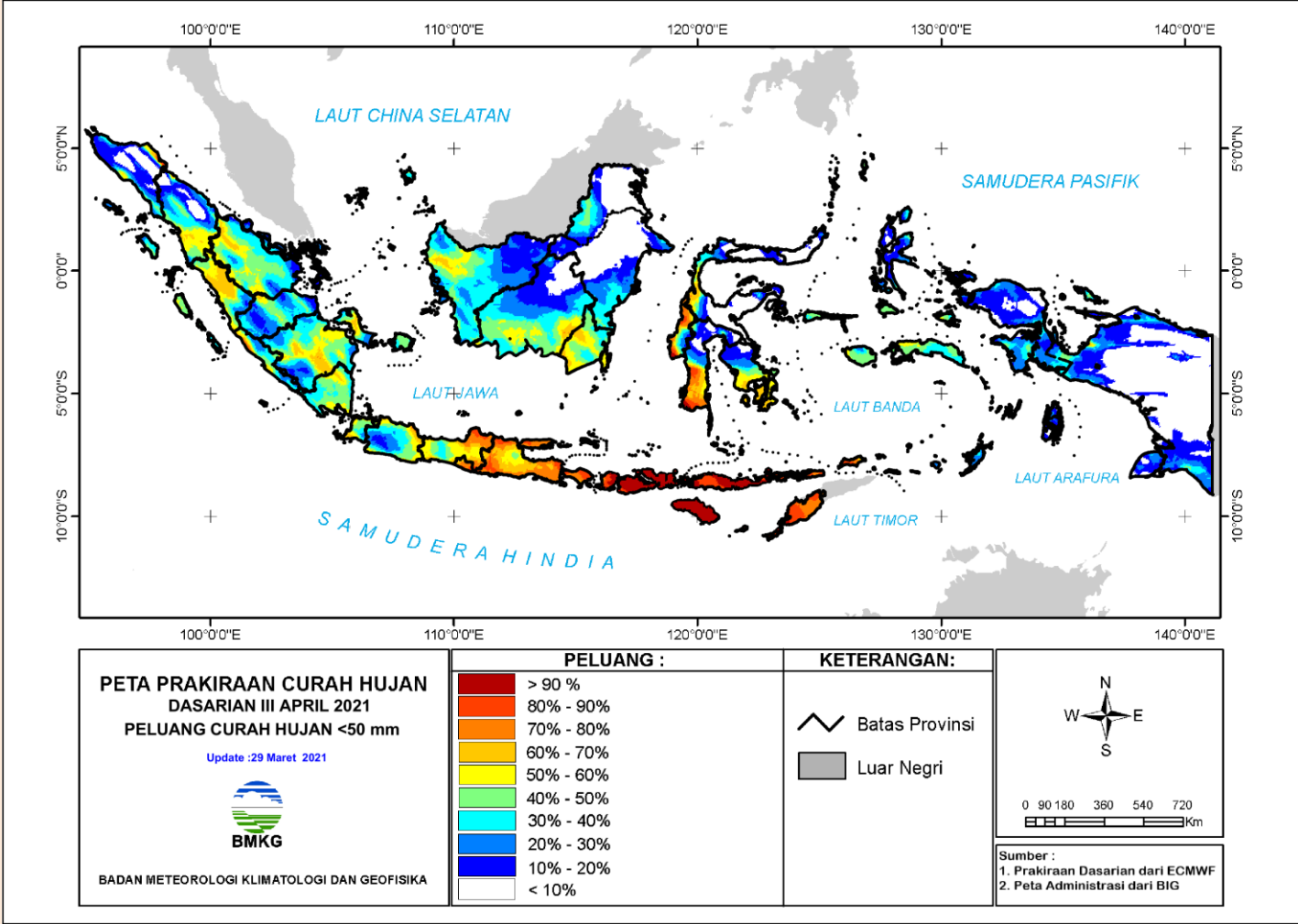
# PELUANG CURAH HUJAN DASARIAN – 2021

## Peluang hujan kriteria RENDAH (curah hujan < 20 mm/dasarian)



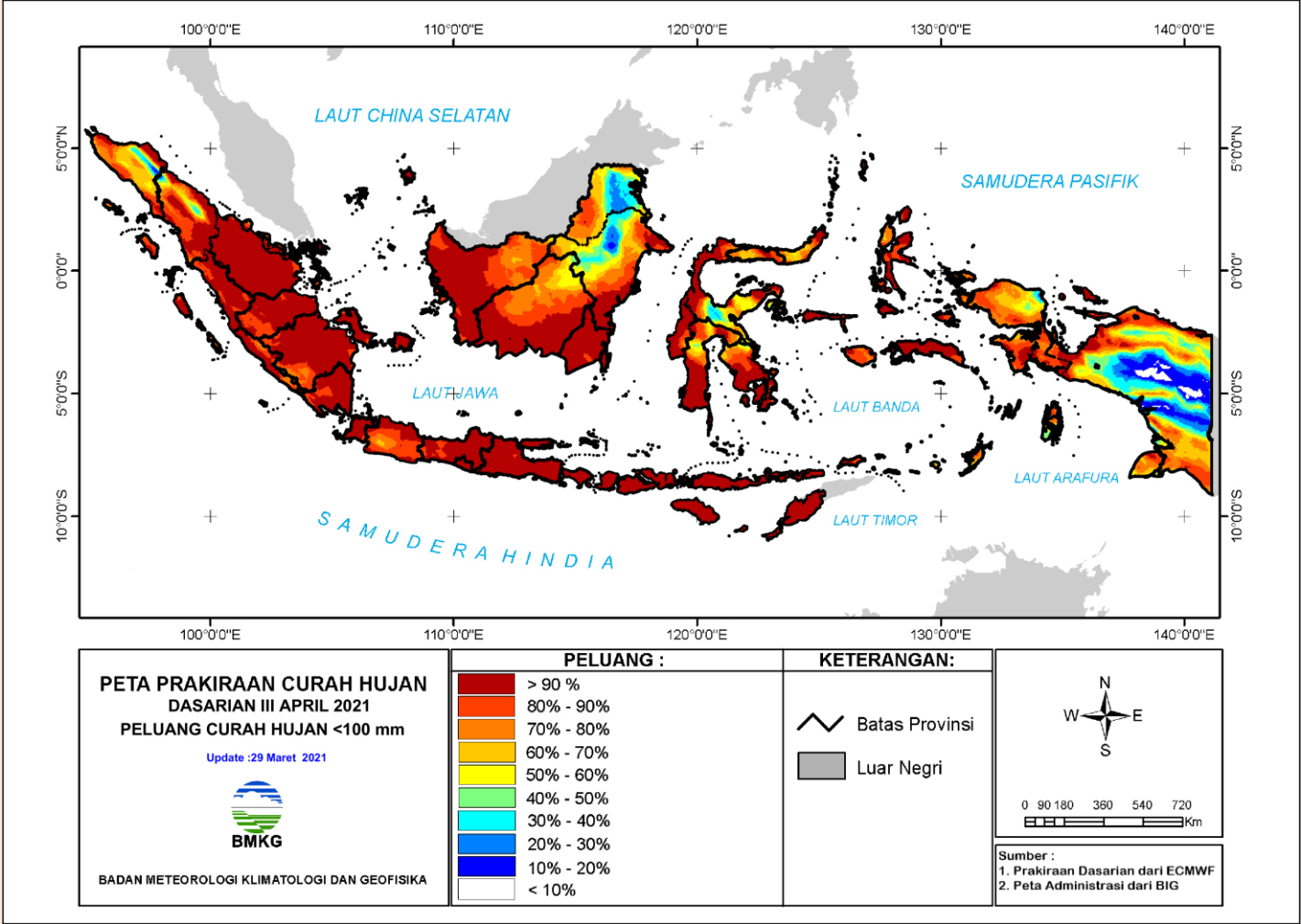
# PELUANG CURAH HUJAN DASARIAN – 2021

## Peluang hujan kriteria RENDAH (curah hujan < 50 mm/dasarian)



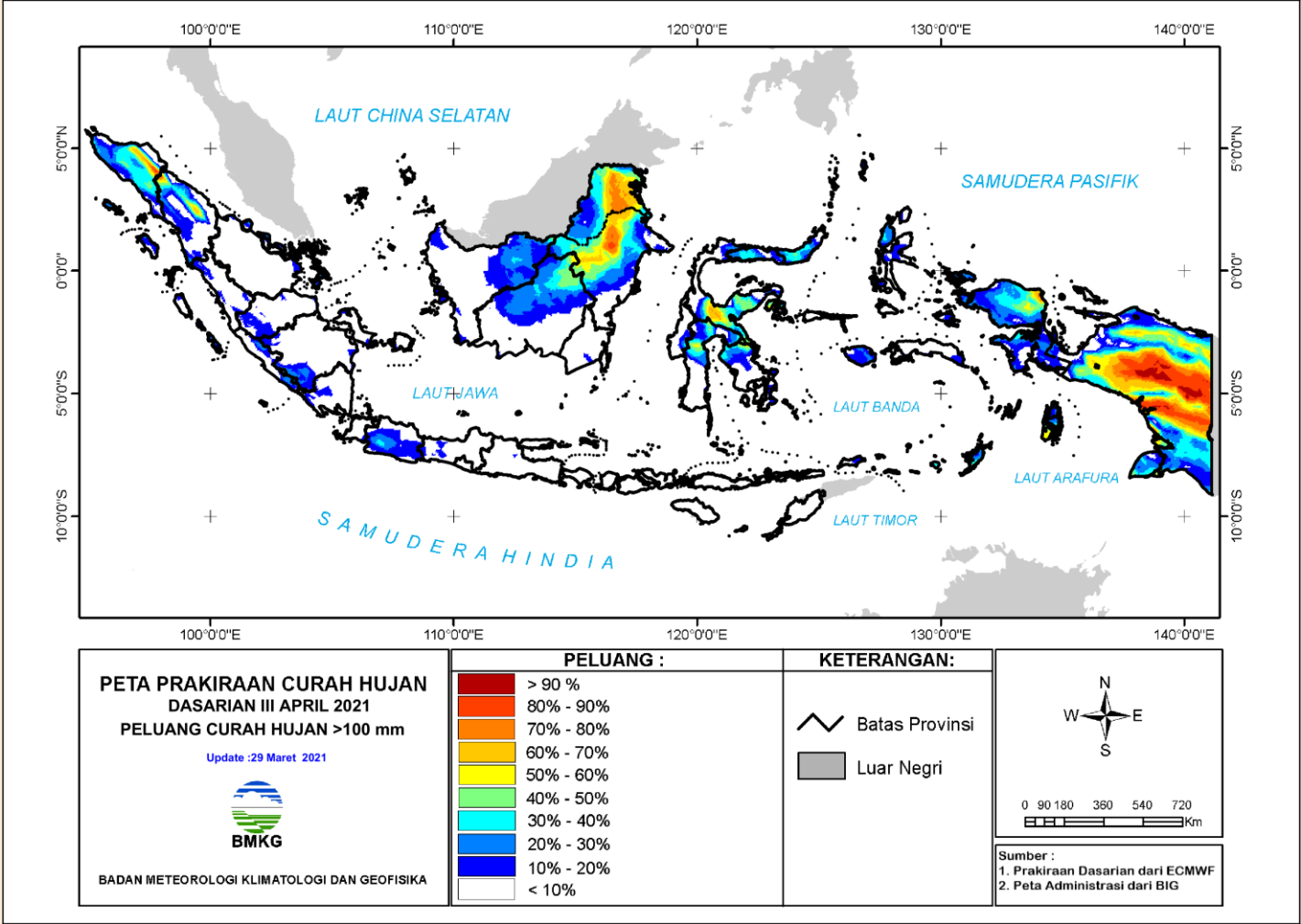
# PELUANG CURAH HUJAN DASARIAN – 2021

## Peluang hujan kriteria MENENGAH (curah hujan < 100 mm/dasarian)



# PELUANG CURAH HUJAN DASARIAN – 2021

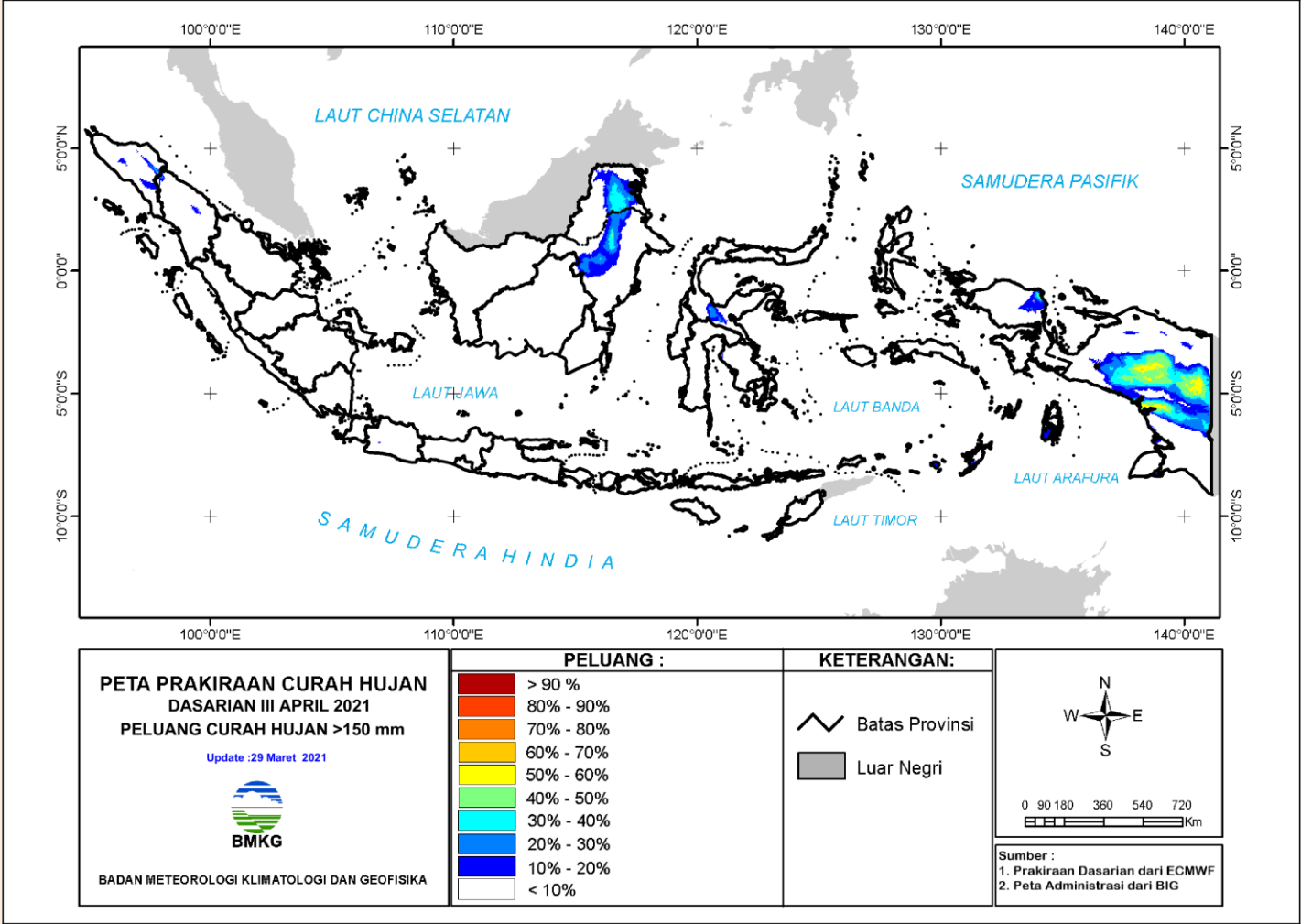
## Peluang hujan kriteria MENENGAH (curah hujan > 100 mm/dasarian)





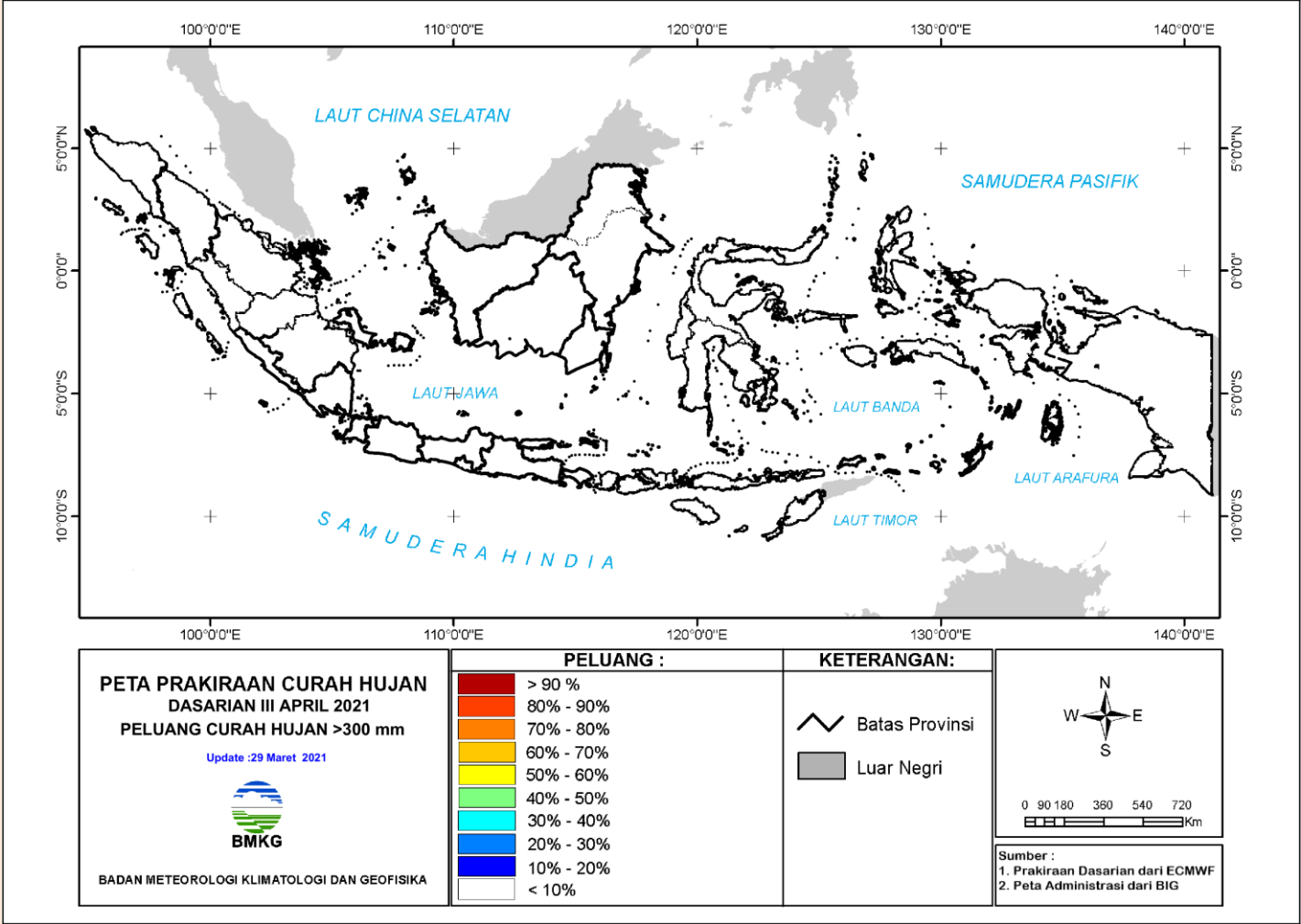
# PELUANG CURAH HUJAN DASARIAN – 2021

## Peluang hujan kriteria TINGGI (curah hujan > 150 mm/dasarian)



# PELUANG CURAH HUJAN DASARIAN – 2021

## Peluang hujan kriteria SANGAT TINGGI (curah hujan > 300 mm/dasarian)





**BMKG**

***Terimakasih Atas Perhatiannya***

**Badan Meteorologi Klimatologi dan Geofisika - BMKG**

Jl. Angkasa I No.2, Kemayoran – Jakarta Pusat

[www.bmkg.go.id](http://www.bmkg.go.id)

Info Iklim : 021 4246321 ext. 1707

Info Cuaca : 021 6546315/18

Info Gempabumi : 021 6546316

**[www.bmkg.go.id](http://www.bmkg.go.id)**