



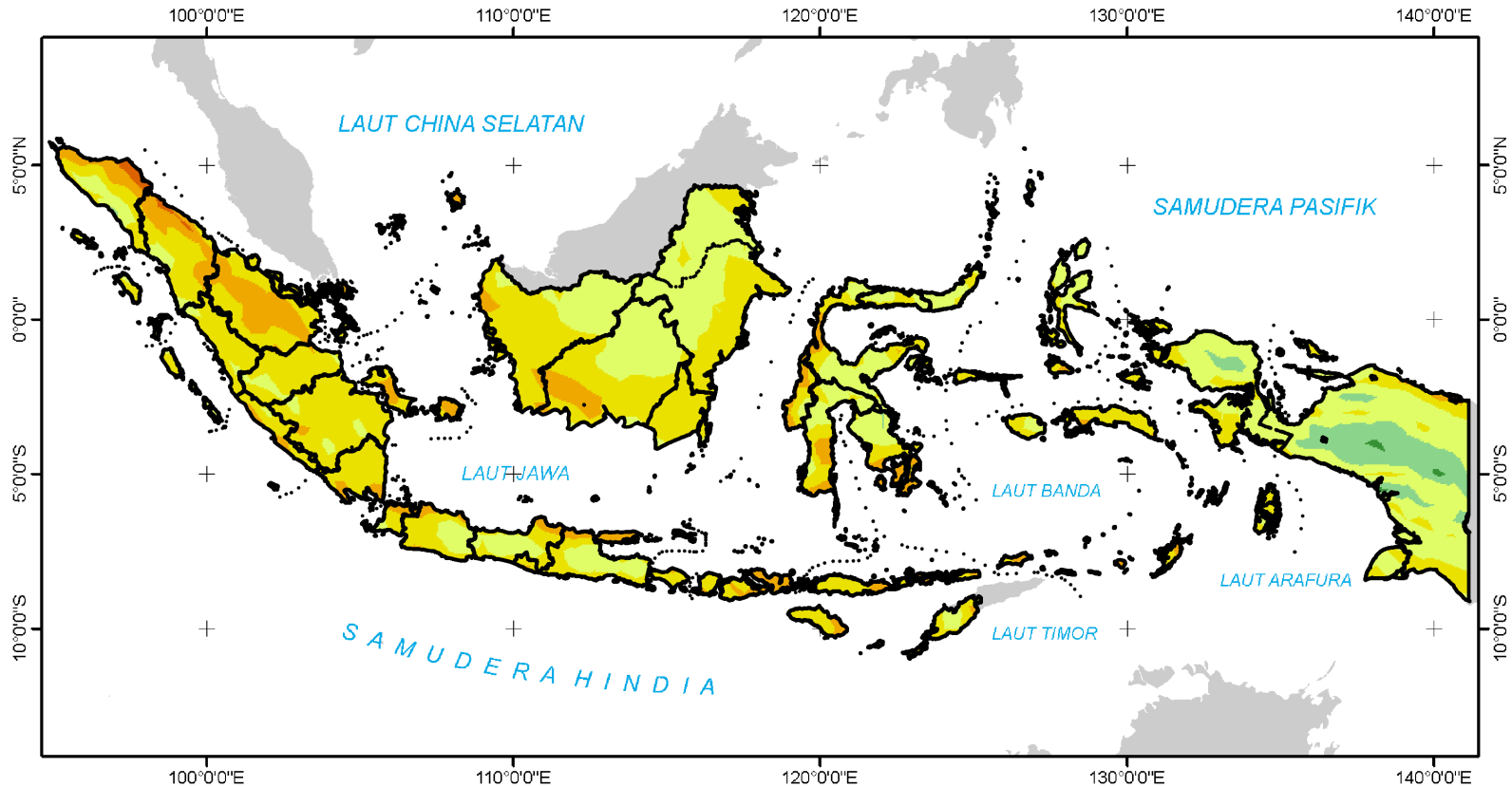
BMKG

PRAKIRAAN CURAH HUJAN DASARIAN II MARET 2021

Update Tgl 18 Februari 2021



PRAKIRAAN CURAH HUJAN DAS II MARET 2021



PETA PRAKIRAAN CURAH HUJAN DASARIAN II MARET 2021 INDONESIA

Update : 18 Februari 2021



BADAN METEOROLOGI KLIMATOLOGI DAN GEOFISIKA

CURAH HUJAN (mm) :

0 - 10	RENDAH
10 - 20	
20 - 50	
50 - 75	MENENGAH
75 - 100	
100 - 150	
150 - 200	TINGGI
200 - 300	
> 300	

KETERANGAN:

- Batas Propinsi
- Luar Negeri

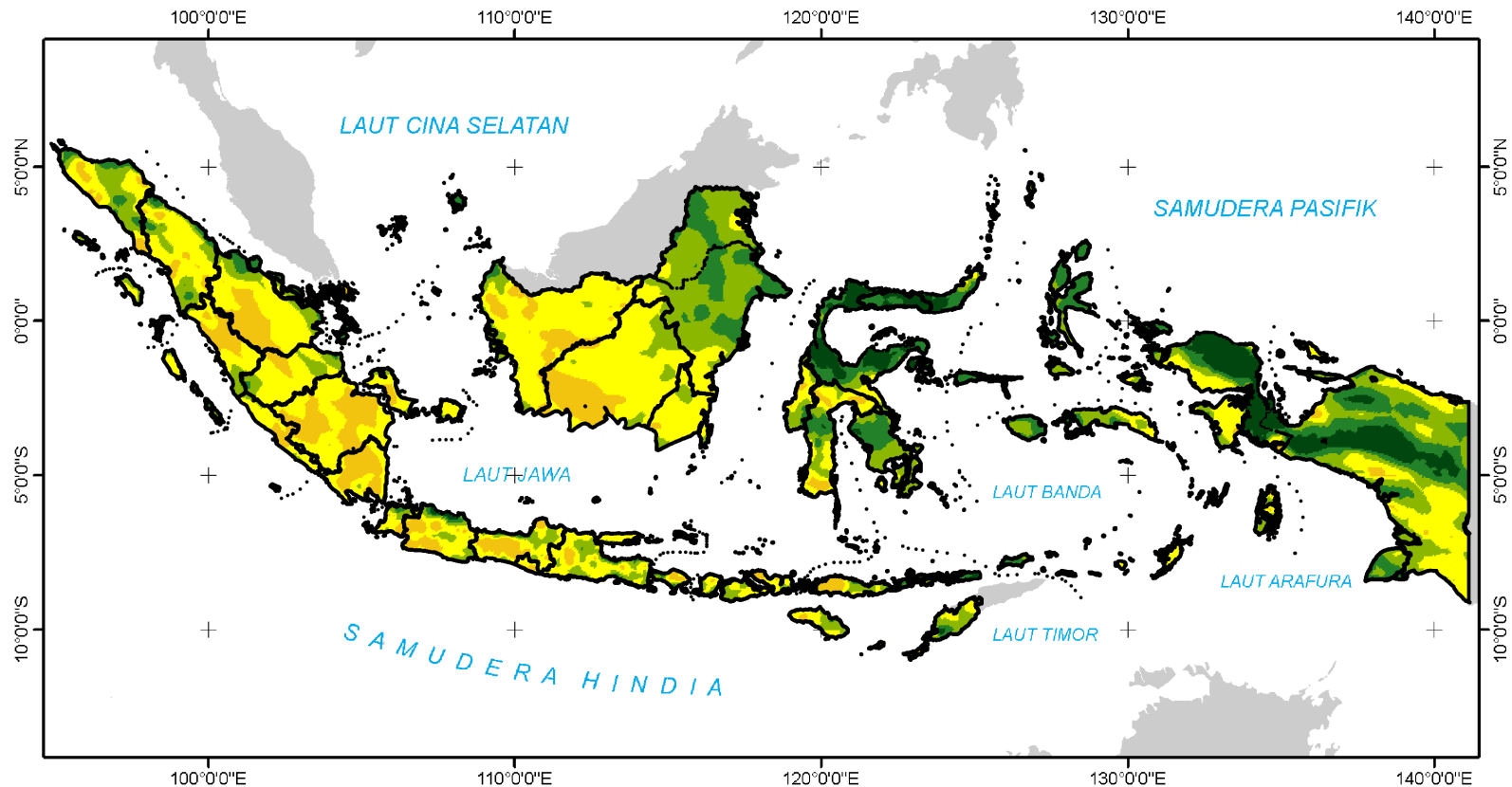



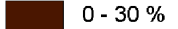


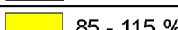
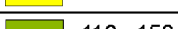

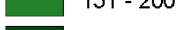












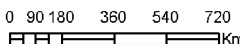









0 90 180 360 540 720
Km

Sumber :

1. Prakiraan Dasarian dari ECMWF
2. Peta Administrasi dari BIG

PRAKIRAAN SIFAT HUJAN DAS II MARET 2021



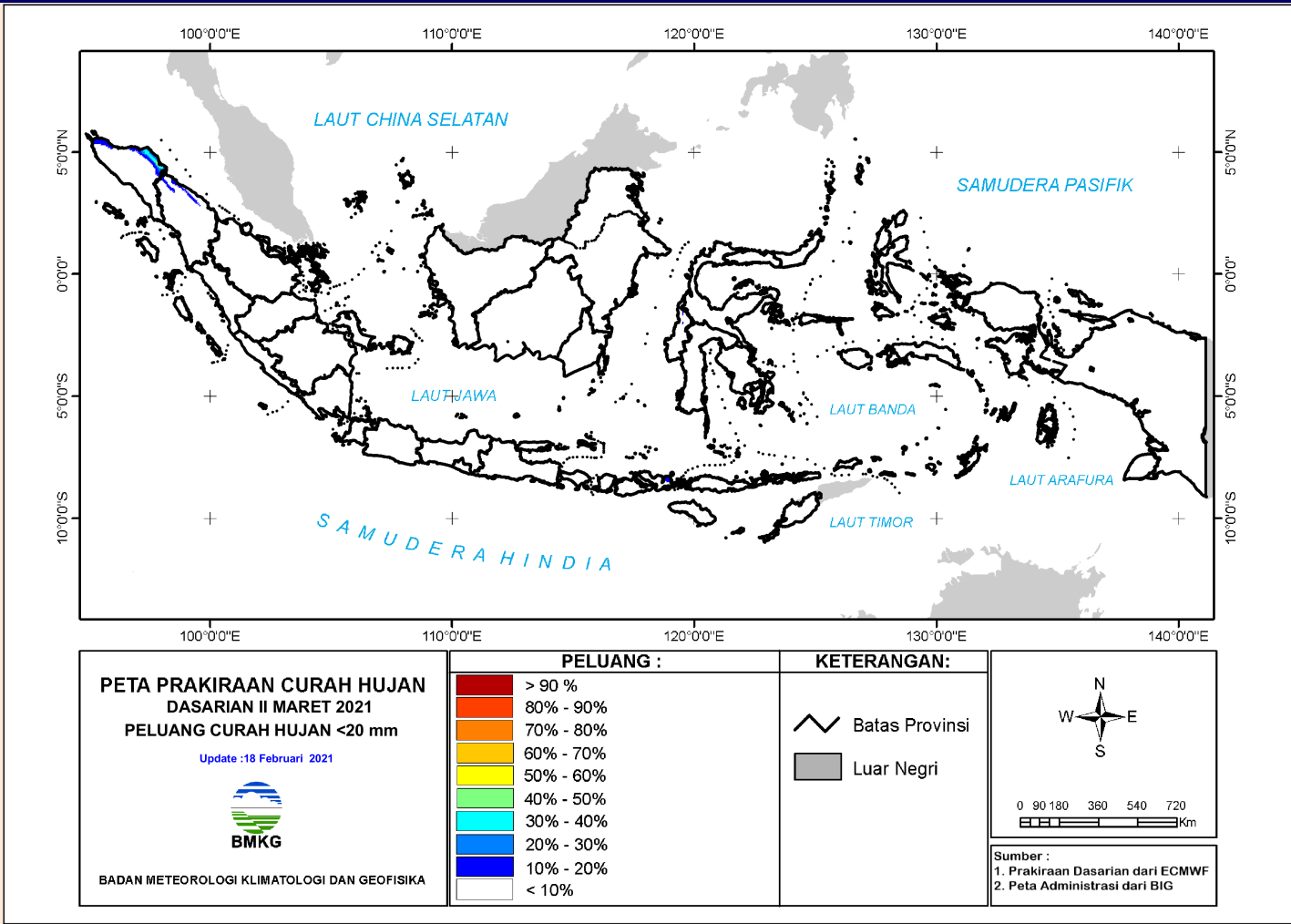
<p>PETA PRAKIRAAN SIFAT HUJAN DASARIAN II MARET 2021</p> <p>INDONESIA</p> <p>Update : 18 Februari 2021</p>  <p>BMKG</p> <p>BADAN METEOROLOGI KLIMATOLOGI DAN GEOFISIKA</p>	<p>SIFAT HUJAN:</p> <table border="1"> <tr> <td></td> <td>0 - 30 %</td> <td rowspan="3">BAWAH NORMAL</td> </tr> <tr> <td></td> <td>31 - 50 %</td> </tr> <tr> <td></td> <td>51 - 84 %</td> </tr> <tr> <td></td> <td>85 - 115 %</td> <td>NORMAL</td> </tr> <tr> <td></td> <td>116 - 150 %</td> <td rowspan="3">ATAS NORMAL</td> </tr> <tr> <td></td> <td>151 - 200 %</td> </tr> <tr> <td></td> <td>> 200 %</td> </tr> </table>		0 - 30 %	BAWAH NORMAL		31 - 50 %		51 - 84 %		85 - 115 %	NORMAL		116 - 150 %	ATAS NORMAL		151 - 200 %		> 200 %	<p>KETERANGAN:</p> <table border="1"> <tr> <td></td> <td>Batas Propinsi</td> </tr> <tr> <td></td> <td>Luar Negeri</td> </tr> </table>		Batas Propinsi		Luar Negeri	 
		0 - 30 %	BAWAH NORMAL																					
	31 - 50 %																							
	51 - 84 %																							
	85 - 115 %	NORMAL																						
	116 - 150 %	ATAS NORMAL																						
	151 - 200 %																							
	> 200 %																							
	Batas Propinsi																							
	Luar Negeri																							
<p>Sumber :</p> <ol style="list-style-type: none"> 1. Prakiraan Dasarian dari ECMWF 2. Peta Administrasi dari BIG 																								



PELUANG CURAH HUJAN

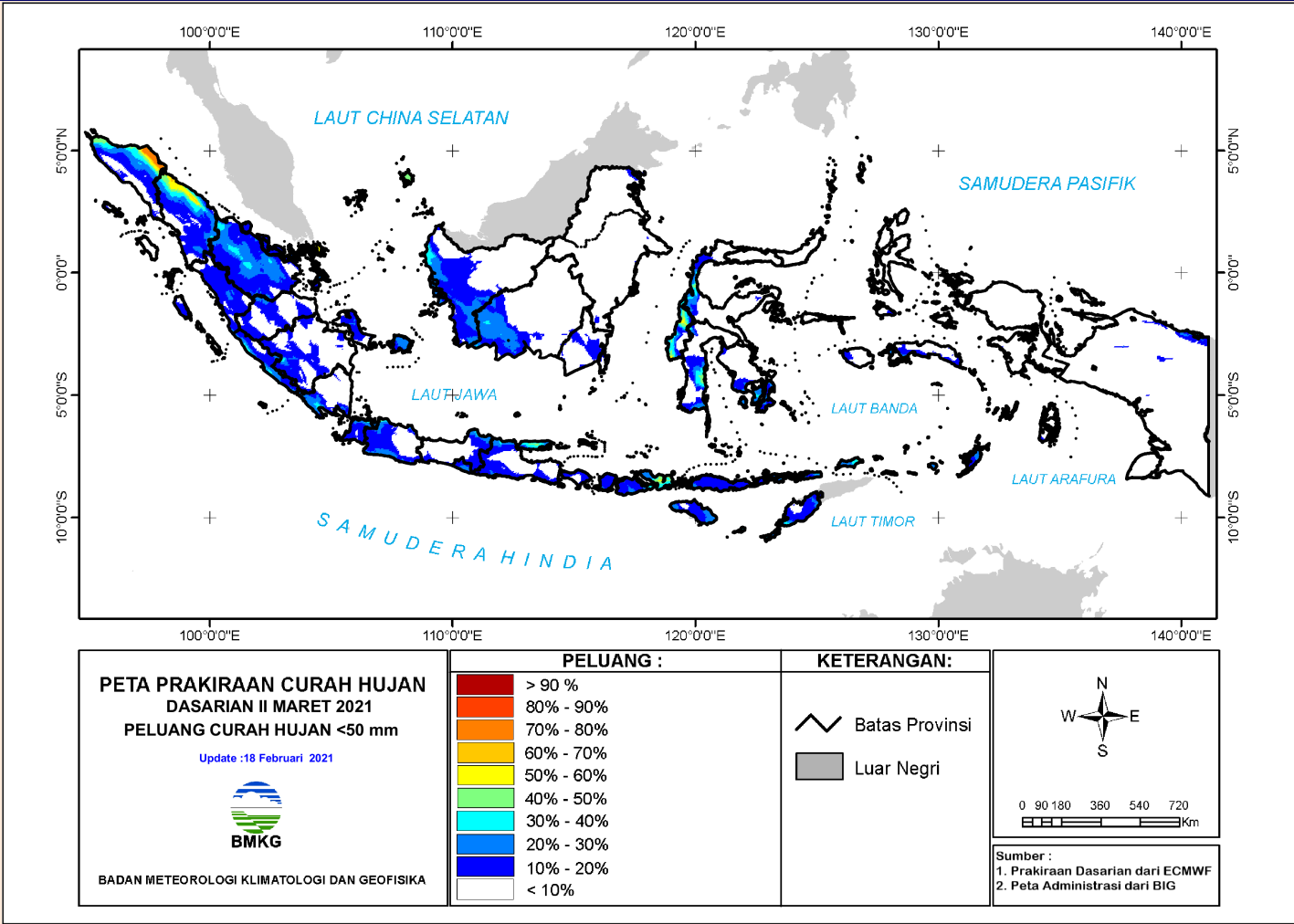
PELUANG CURAH HUJAN DASARIAN – 2021

Peluang hujan kriteria RENDAH (curah hujan < 20 mm/dasarian)



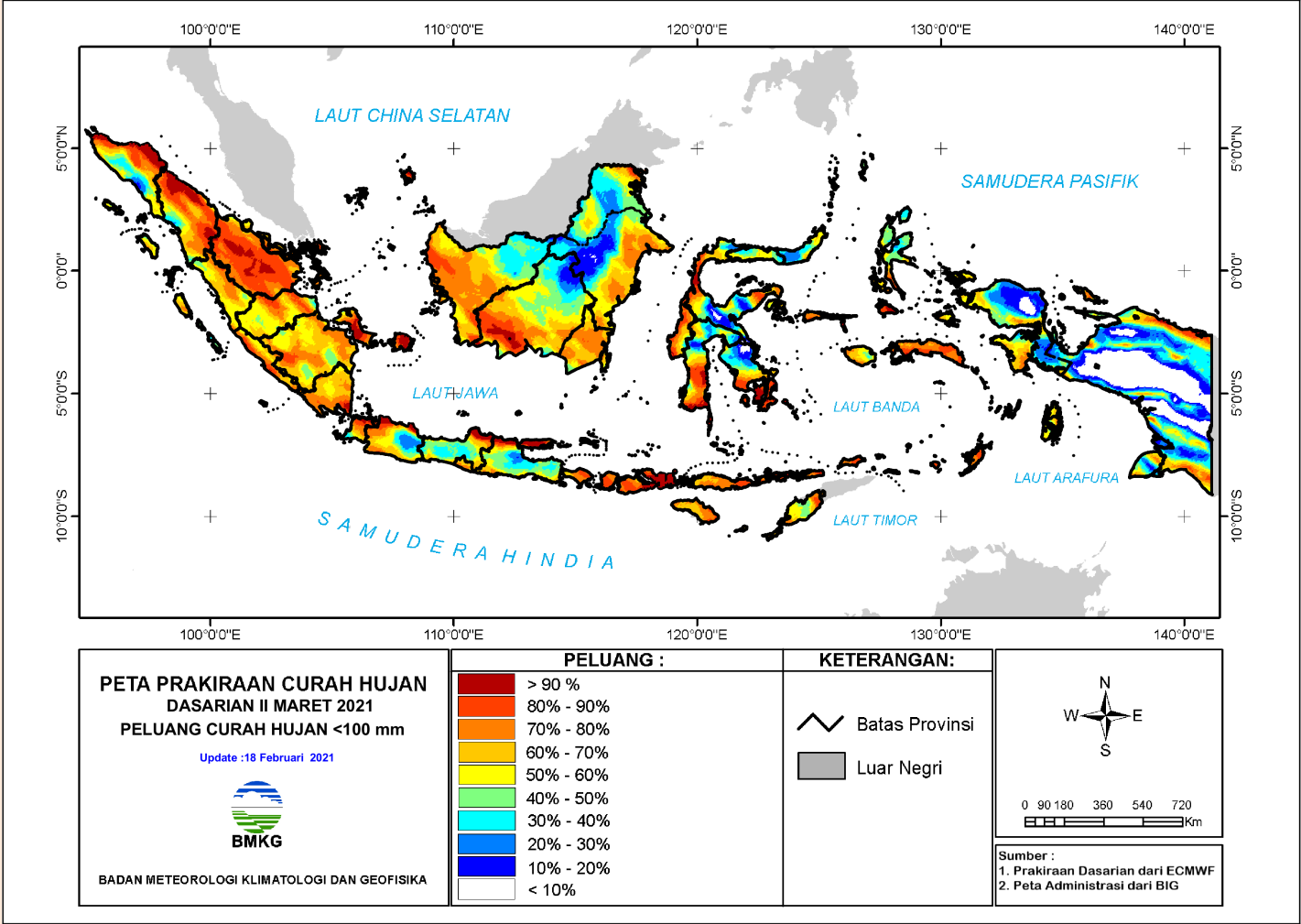
PELUANG CURAH HUJAN DASARIAN – 2021

Peluang hujan kriteria RENDAH (curah hujan < 50 mm/dasarian)



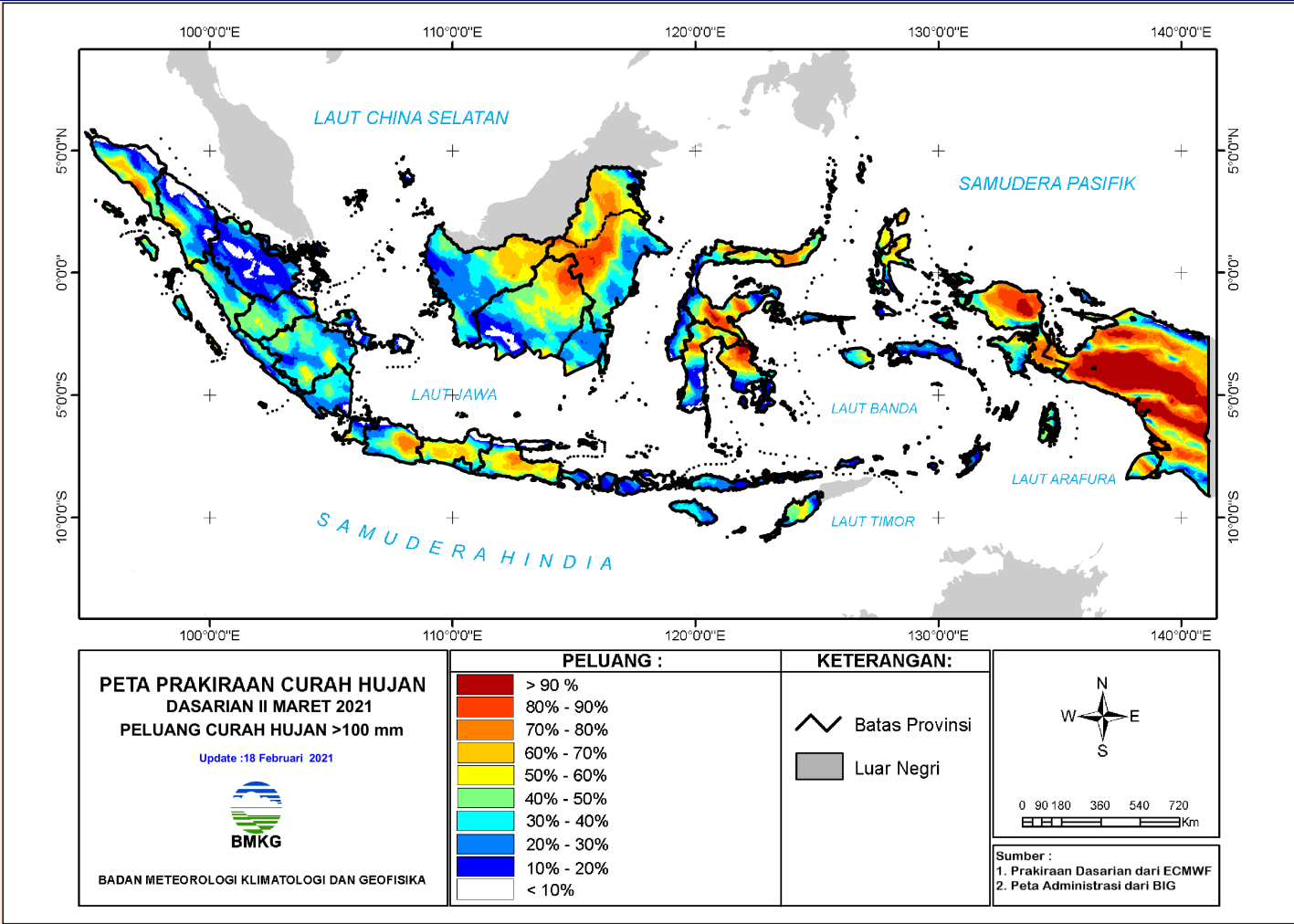
PELUANG CURAH HUJAN DASARIAN – 2021

Peluang hujan kriteria MENENGAH (curah hujan < 100 mm/dasarian)



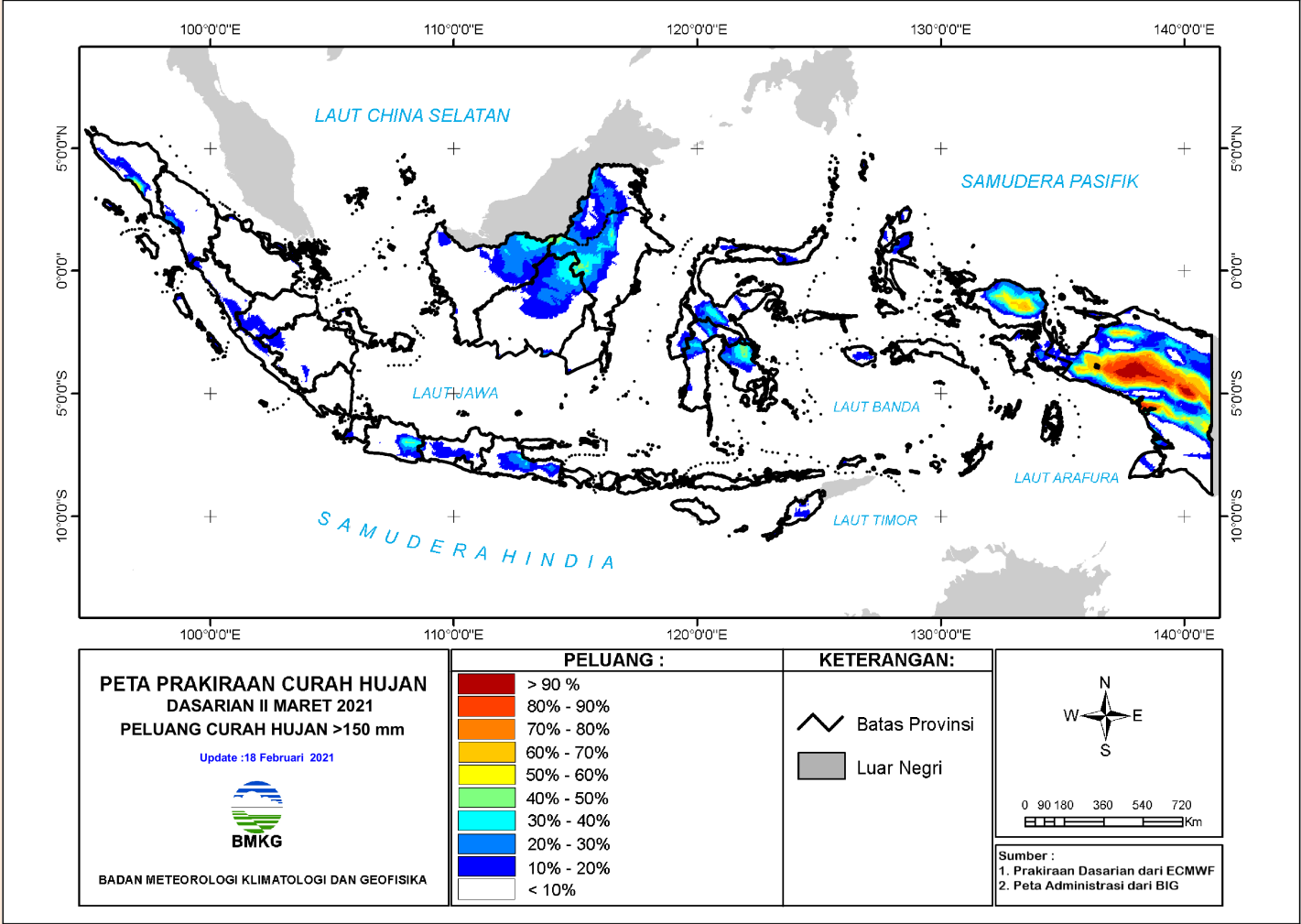
PELUANG CURAH HUJAN DASARIAN – 2021

Peluang hujan kriteria MENENGAH (curah hujan > 100 mm/dasarian)



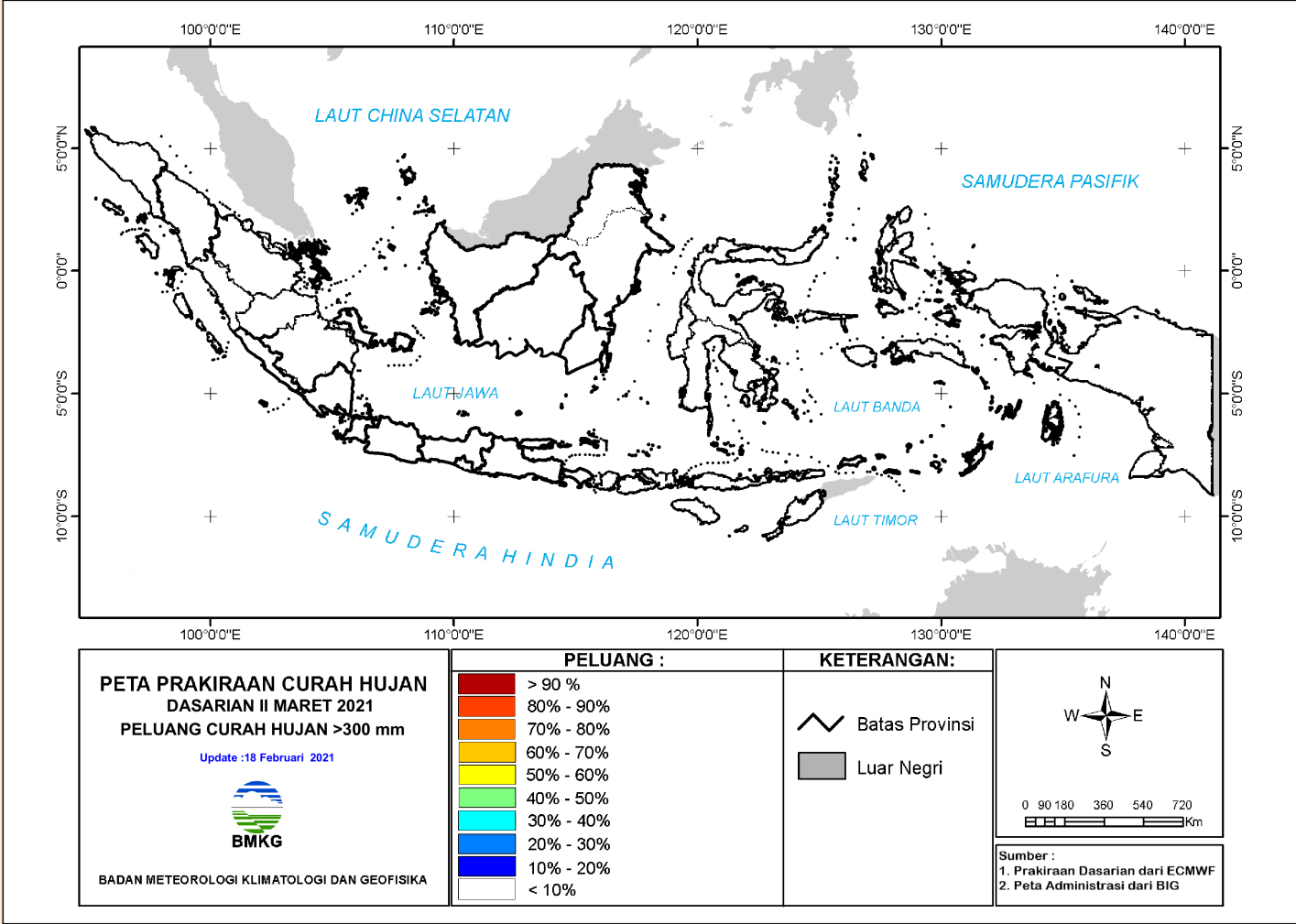
PELUANG CURAH HUJAN DASARIAN – 2021

Peluang hujan kriteria TINGGI (curah hujan > 150 mm/dasarian)



PELUANG CURAH HUJAN DASARIAN – 2021

Peluang hujan kriteria SANGAT TINGGI (curah hujan > 300 mm/dasarian)





BMKG

Terimakasih Atas Perhatiannya

Badan Meteorologi Klimatologi dan Geofisika - BMKG

Jl. Angkasa I No.2, Kemayoran – Jakarta Pusat

www.bmkg.go.id

Info Iklim : 021 4246321 ext. 1707

Info Cuaca : 021 6546315/18

Info Gempabumi : 021 6546316

www.bmkg.go.id