

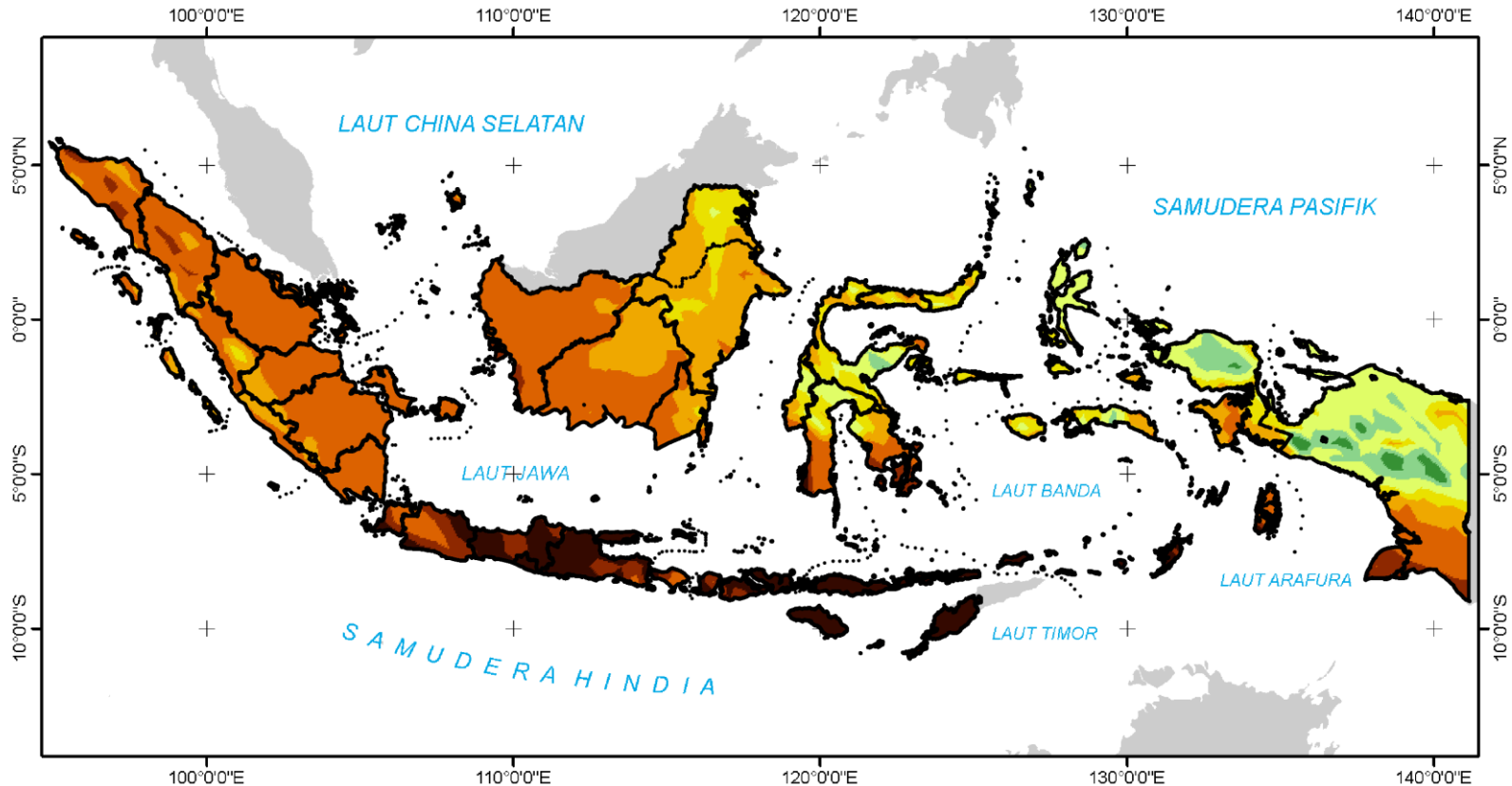


BMKG

PRAKIRAAN CURAH HUJAN DASARIAN I AGUSTUS 2020

Update Tgl 30 Juli 2020

PRAKIRAAN CURAH HUJAN DAS I AGUSTUS 2020












**PETA PRAKIRAAN CURAH HUJAN
DASARIAN I AGUSTUS 2020**

INDONESIA



Update : 30 Juli 2020

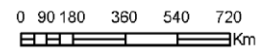


BADAN METEOROLOGI KLIMATOLOGI DAN GEOFISIKA

CURAH HUJAN (mm) :	
	0 - 10
	10 - 20
	20 - 50
RENDAH	
	50 - 75
	75 - 100
	100 - 150
MENENGAH	
	150 - 200
	200 - 300
TINGGI	
	> 300
SANGAT TINGGI	

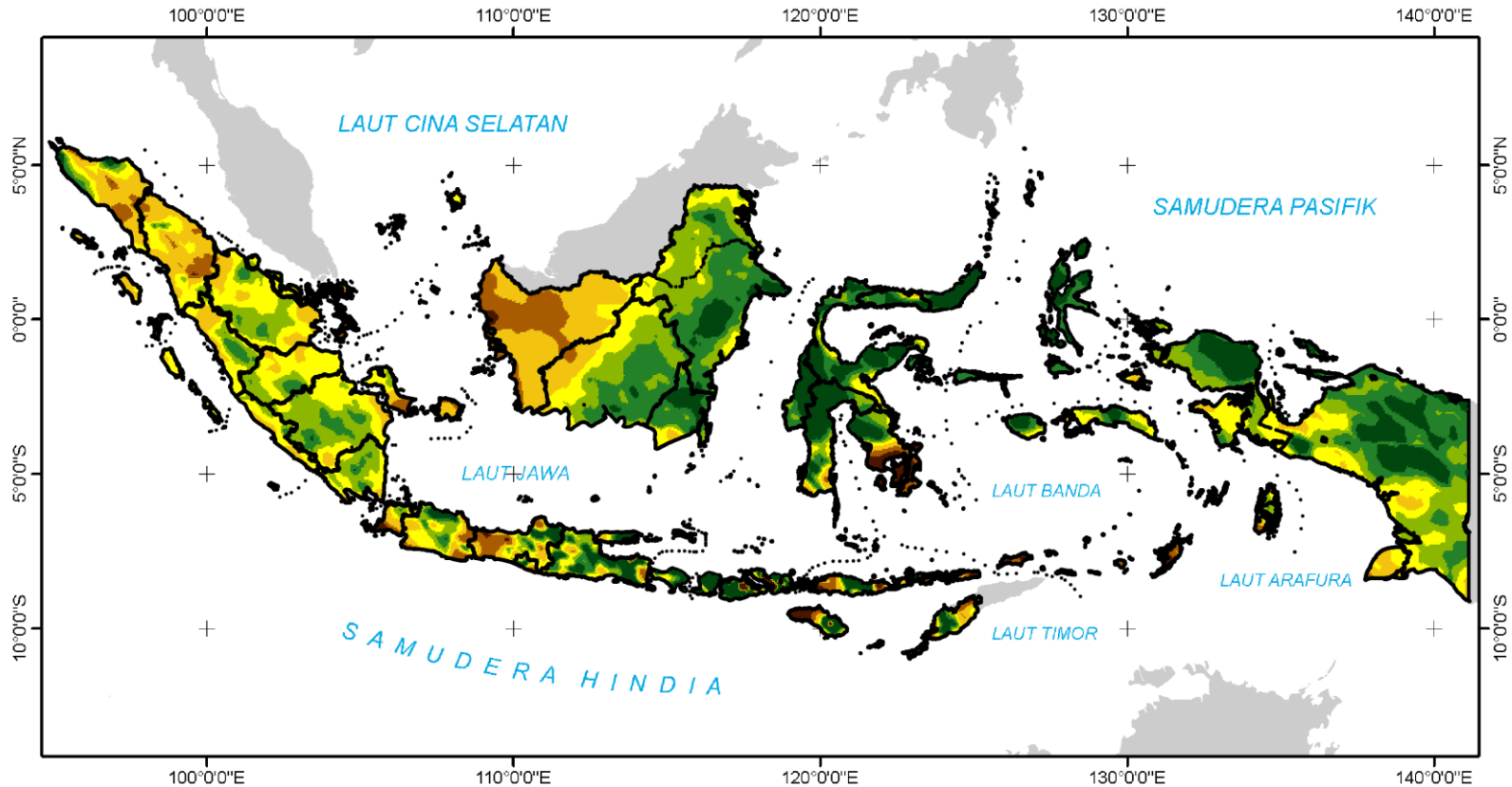
KETERANGAN:


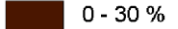



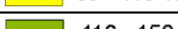

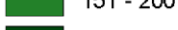












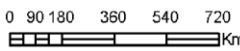









-  Batas Propinsi
-  Luar Negeri



Sumber :
1. Prakiraan Dasarian dari ECMWF
2. Peta Administrasi dari BIG

PRAKIRAAN SIFAT HUJAN DAS I AGUSTUS 2020



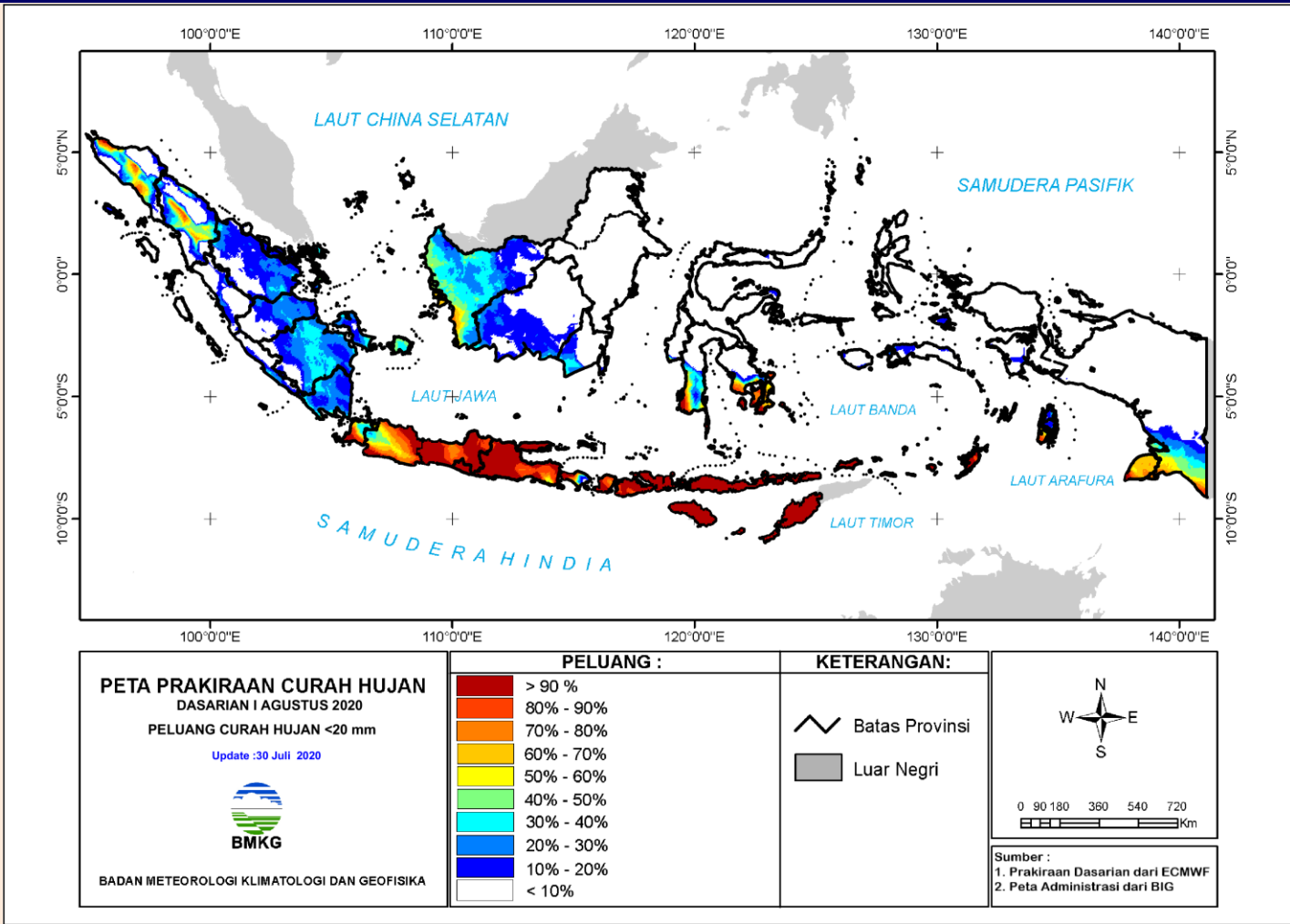
<p>PETA PRAKIRAAN SIFAT HUJAN DASARIAN I AGUSTUS 2020</p> <p>INDONESIA Update : 30 Juli 2020</p>  <p>BMKG</p> <p>BADAN METEOROLOGI KLIMATOLOGI DAN GEOFISIKA</p>	<p>SIFAT HUJAN:</p> <table border="1"> <tr> <td></td> <td>0 - 30 %</td> <td rowspan="3">BAWAH NORMAL</td> </tr> <tr> <td></td> <td>31 - 50 %</td> </tr> <tr> <td></td> <td>51 - 84 %</td> </tr> <tr> <td></td> <td>85 - 115 %</td> <td>NORMAL</td> </tr> <tr> <td></td> <td>116 - 150 %</td> <td rowspan="2">ATAS NORMAL</td> </tr> <tr> <td></td> <td>151 - 200 %</td> </tr> <tr> <td></td> <td>> 200 %</td> <td></td> </tr> </table>		0 - 30 %	BAWAH NORMAL		31 - 50 %		51 - 84 %		85 - 115 %	NORMAL		116 - 150 %	ATAS NORMAL		151 - 200 %		> 200 %		<p>KETERANGAN:</p> <table border="1"> <tr> <td></td> <td>Batas Propinsi</td> </tr> <tr> <td></td> <td>Luar Negeri</td> </tr> </table>		Batas Propinsi		Luar Negeri	 
		0 - 30 %	BAWAH NORMAL																						
	31 - 50 %																								
	51 - 84 %																								
	85 - 115 %	NORMAL																							
	116 - 150 %	ATAS NORMAL																							
	151 - 200 %																								
	> 200 %																								
	Batas Propinsi																								
	Luar Negeri																								
<p>Sumber :</p> <ol style="list-style-type: none"> Prakiraan Dasarian dari ECMWF Peta Administrasi dari BIG 																									



PELUANG CURAH HUJAN

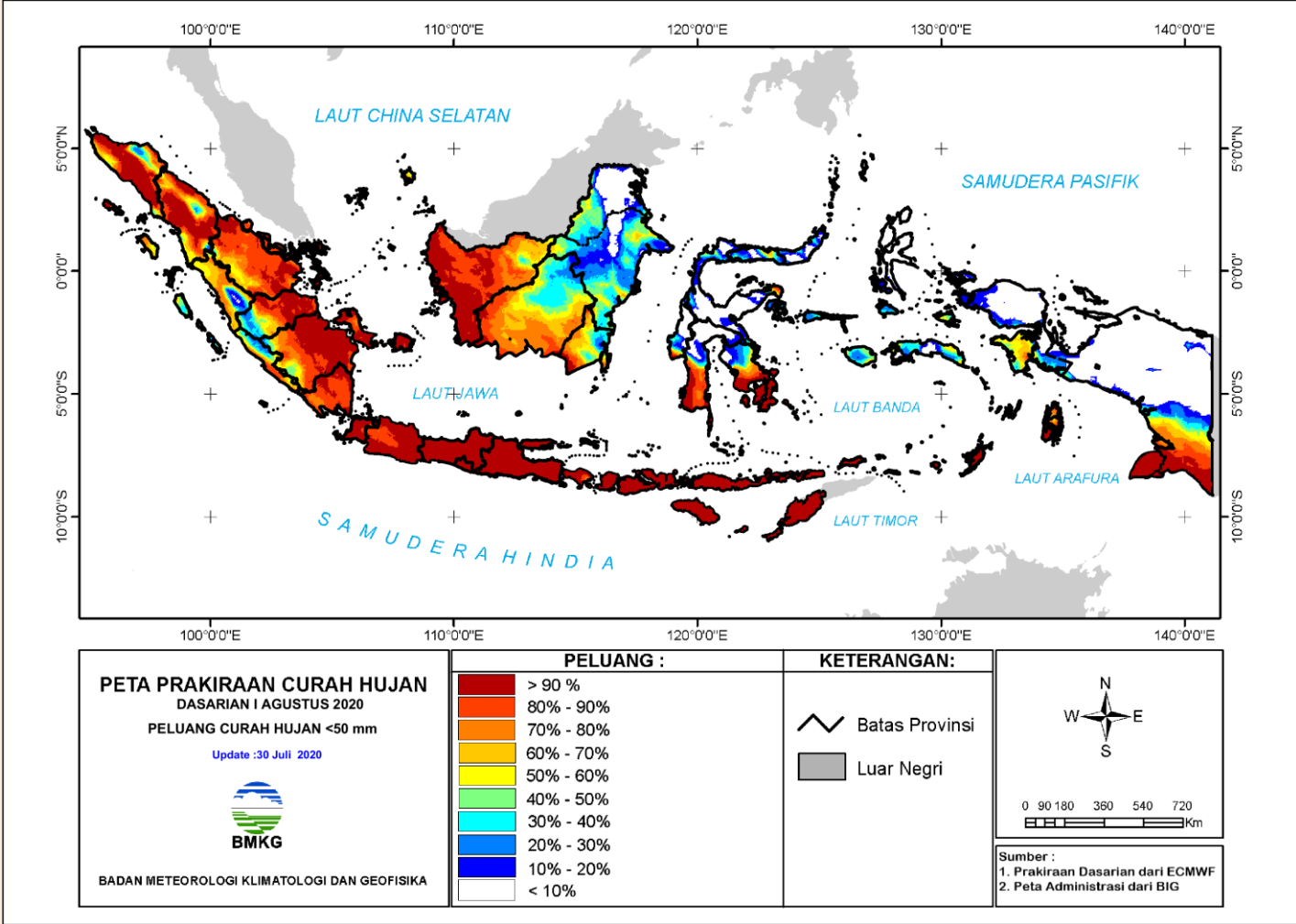
PELUANG CURAH HUJAN DASARIAN – 2020

Peluang hujan kriteria RENDAH (curah hujan < 20 mm/dasarian)



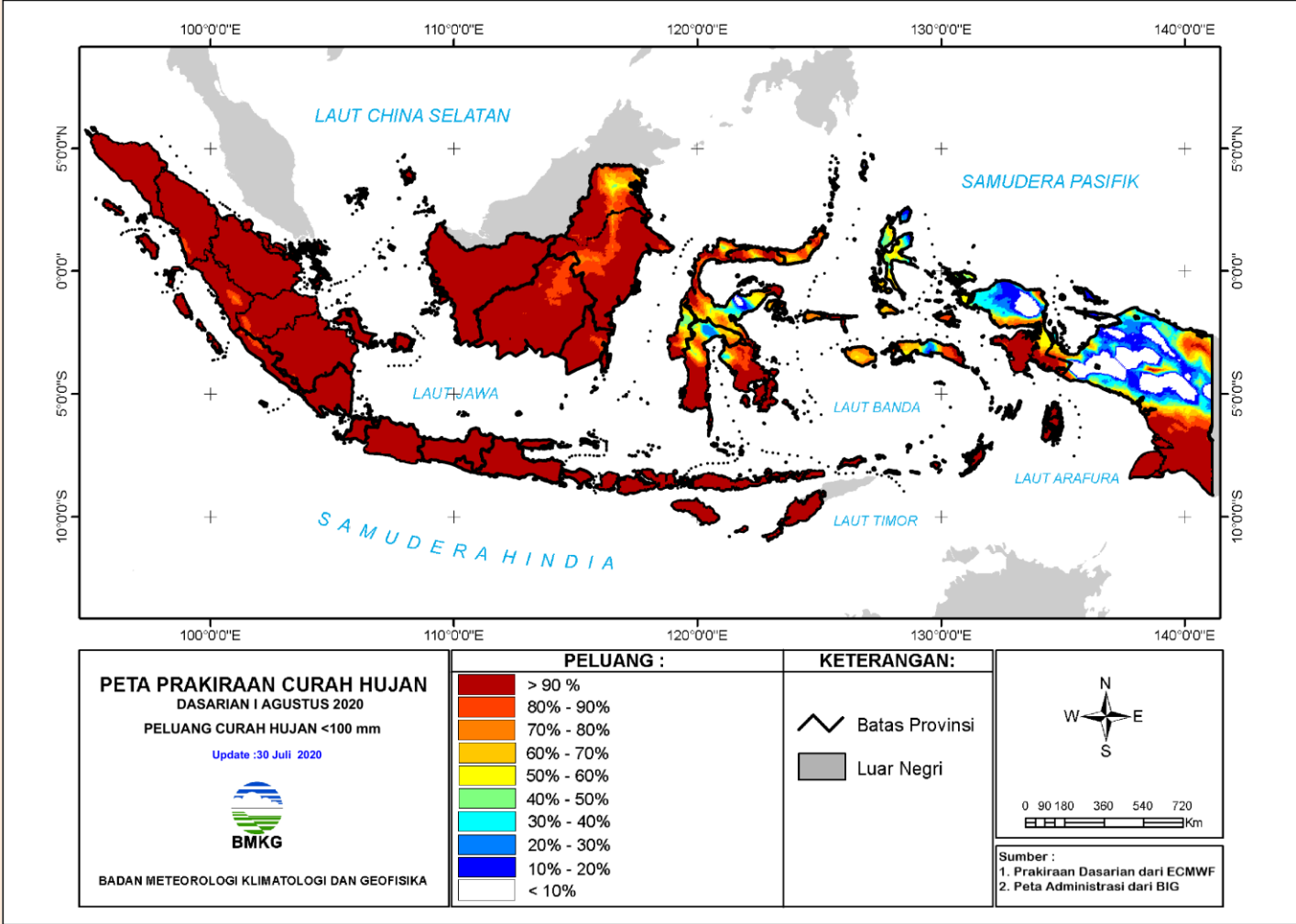
PELUANG CURAH HUJAN DASARIAN – 2020

Peluang hujan kriteria RENDAH (curah hujan < 50 mm/dasarian)



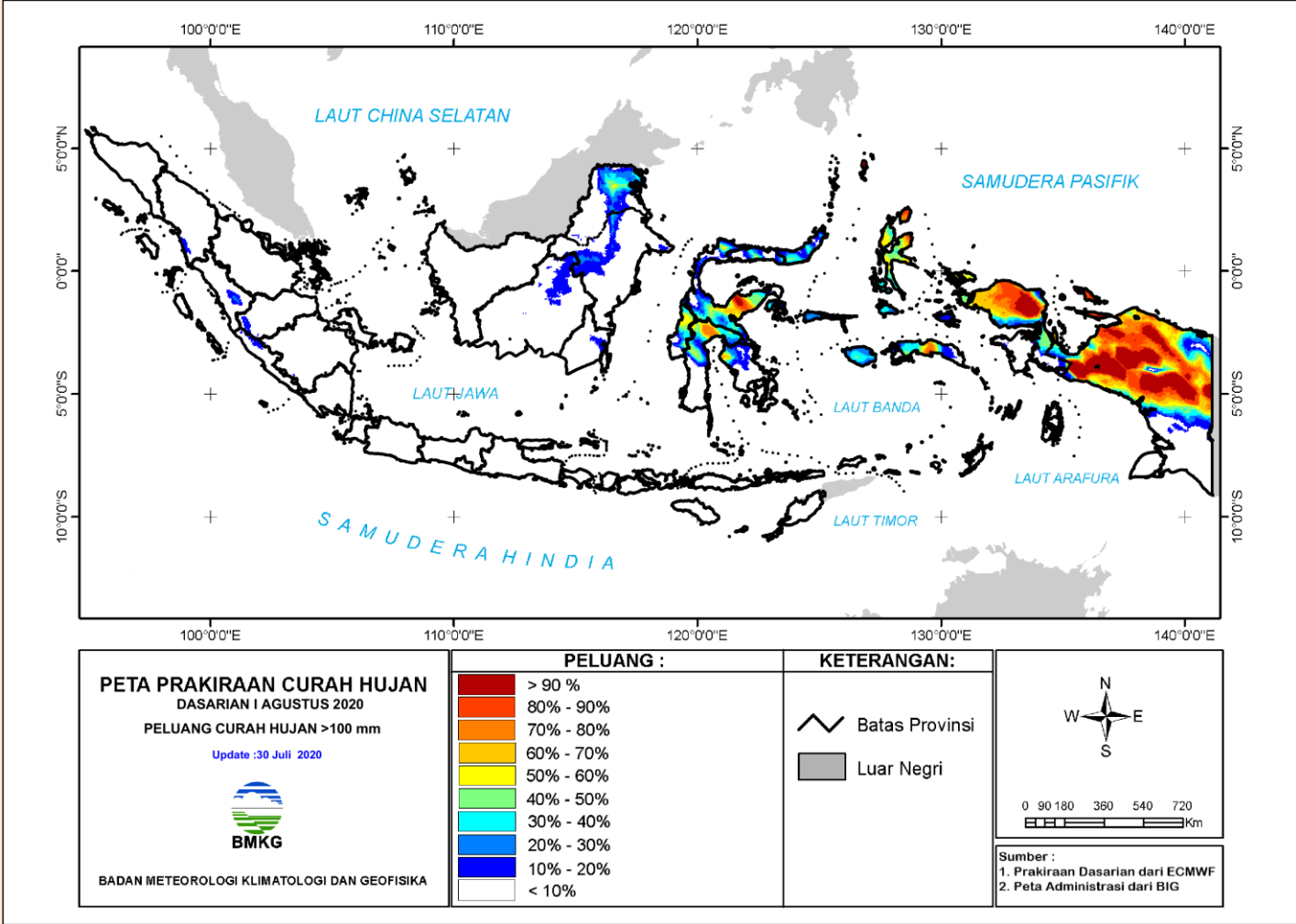
PELUANG CURAH HUJAN DASARIAN – 2020

Peluang hujan kriteria MENENGAH (curah hujan < 100 mm/dasarian)



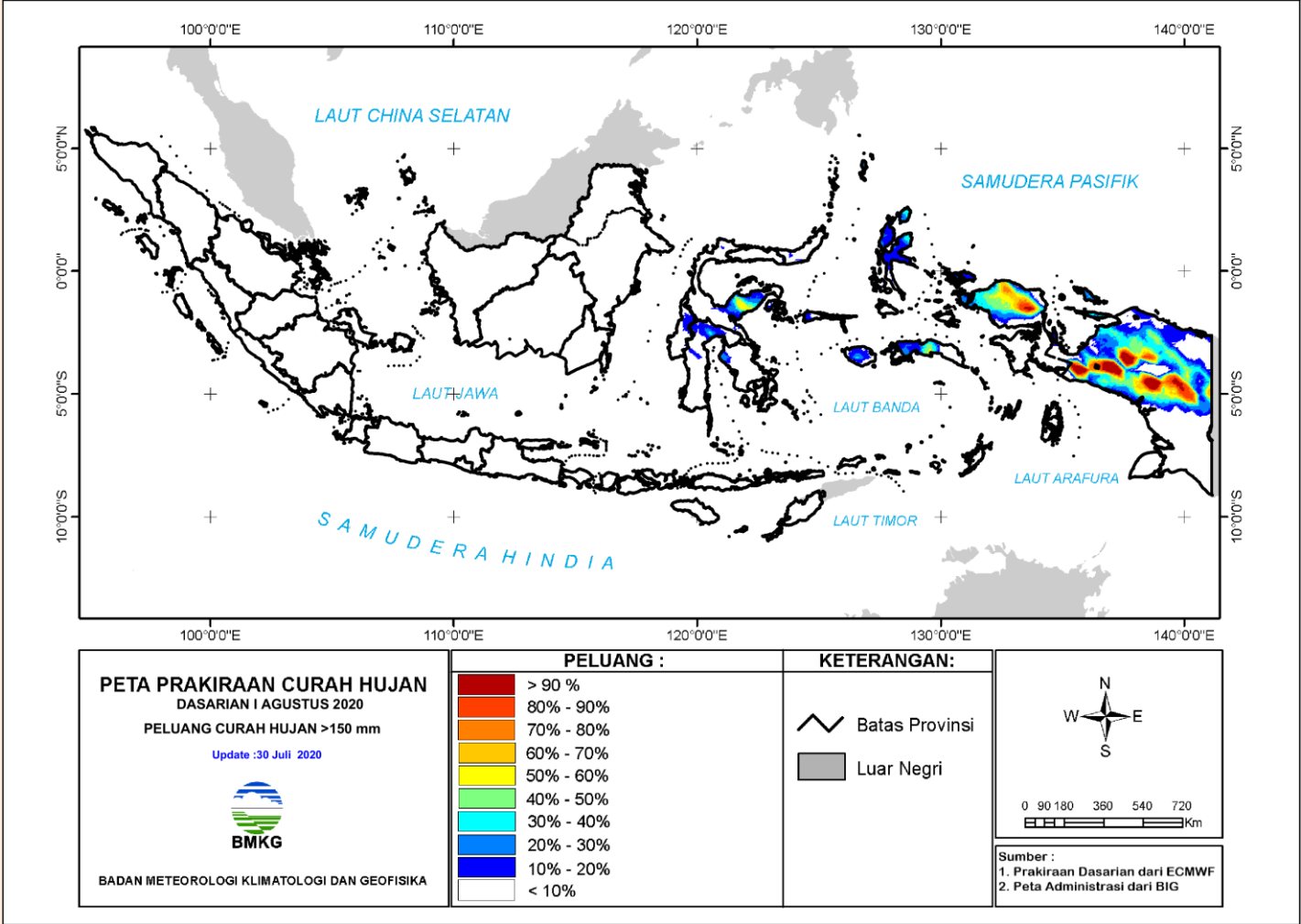
PELUANG CURAH HUJAN DASARIAN – 2020

Peluang hujan kriteria MENENGAH (curah hujan > 100 mm/dasarian)



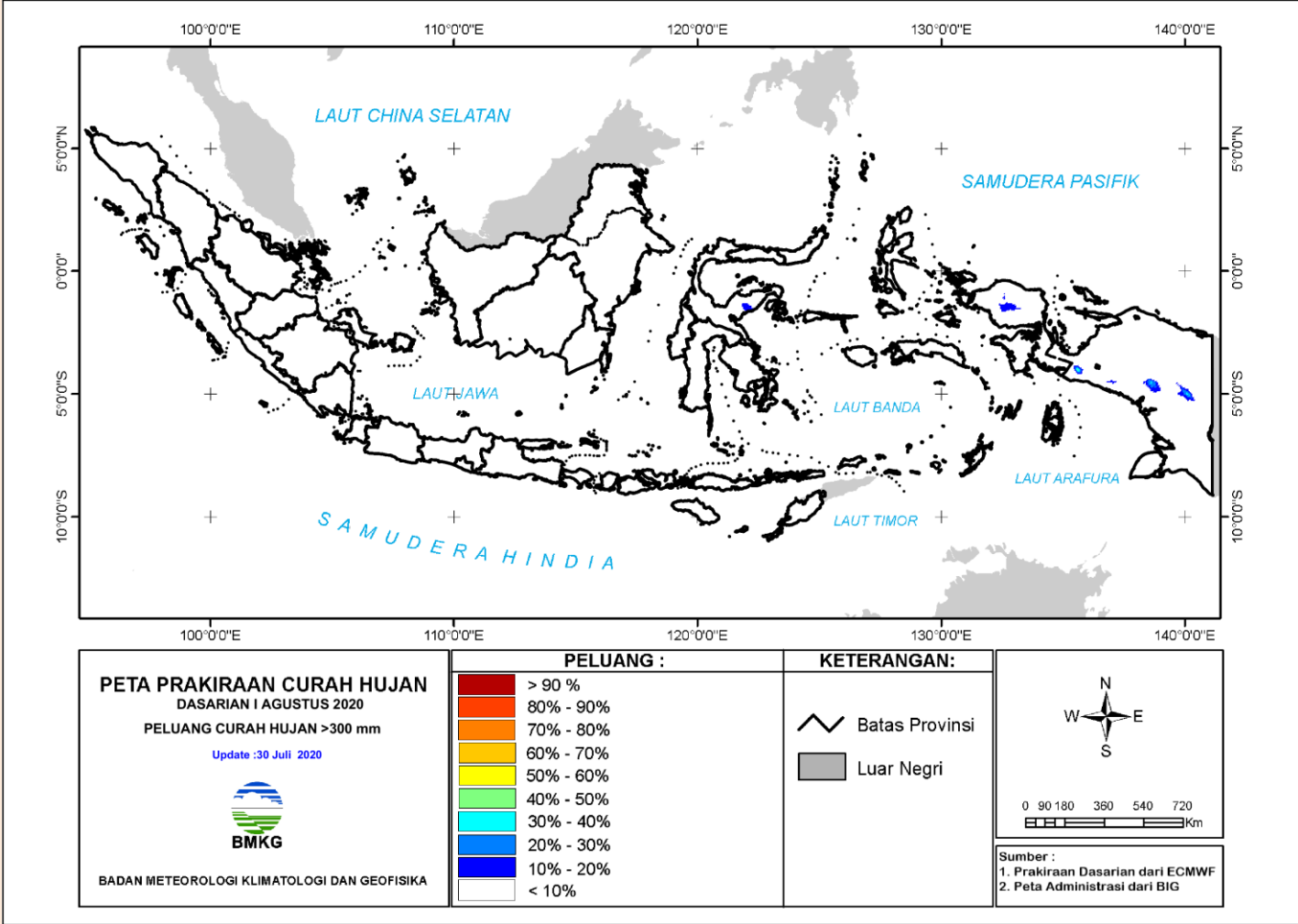
PELUANG CURAH HUJAN DASARIAN – 2020

Peluang hujan kriteria TINGGI (curah hujan > 150 mm/dasarian)



PELUANG CURAH HUJAN DASARIAN – 2020

Peluang hujan kriteria SANGAT TINGGI (curah hujan > 300 mm/dasarian)





BMKG

Terimakasih Atas Perhatiannya

Badan Meteorologi Klimatologi dan Geofisika - BMKG

Jl. Angkasa I No.2, Kemayoran – Jakarta Pusat

www.bmkg.go.id

Info Iklim : 021 4246321 ext. 1707

Info Cuaca : 021 6546315/18

Info Gempabumi : 021 6546316

www.bmkg.go.id